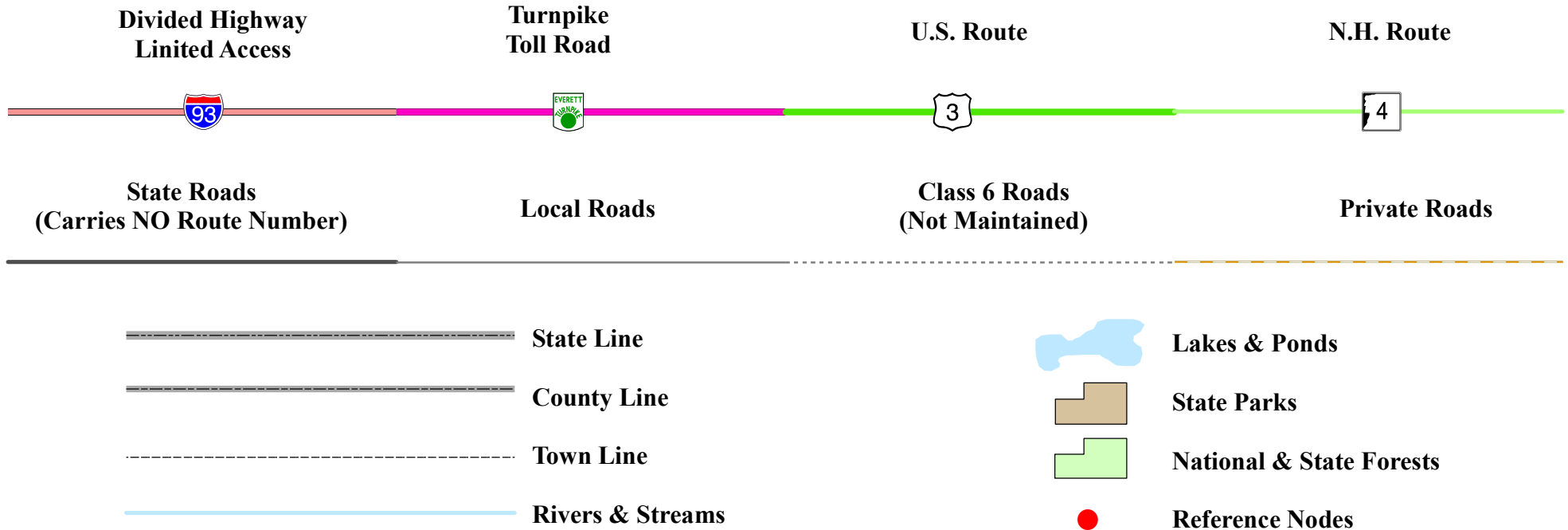


New Hampshire
DOT
Department of Transportation

Maps and data sets are not guaranteed to be free from errors and omissions. Data is in a constant state of update and correction by various groups and agencies. Information displayed on this map is the best available at the time of publication.

2022 Nodal Reference Bookmap

LEGEND



NHDOT will accept crash locations based on the State of NH Uniform Police Traffic Accident Report.

Crash occurred on:

Option 1 Street Address
 123 Main Street

Option 2 Route No and/or Distance from NESW Intesecting Road, Bridge,
 Street name Intersecting Street Town/County line
 Main Street 500 E Oak Street

Option 3 First Node Distance from First Node Second Node
 515 212 632

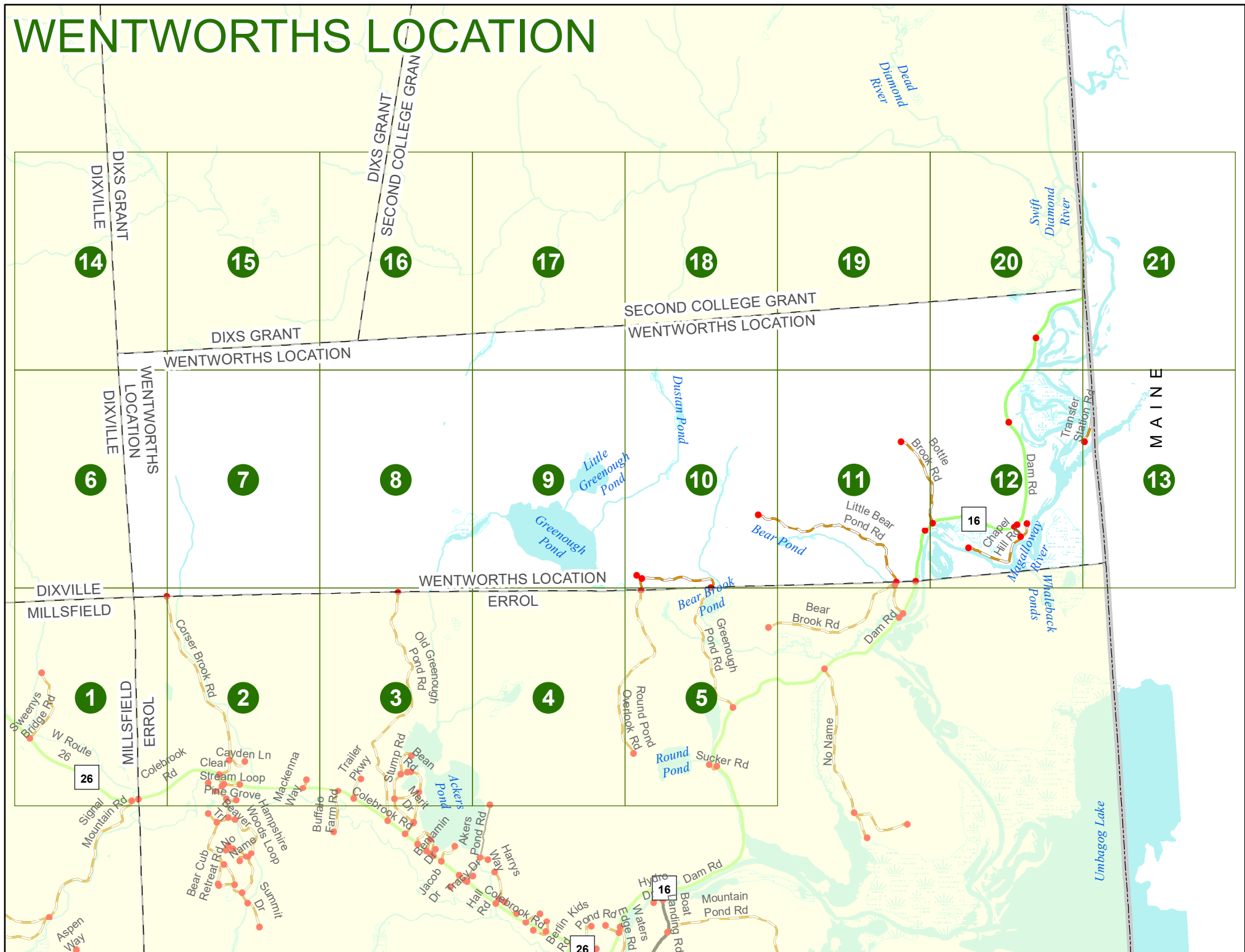
Option 4 Route No and/or Mile Marker on Interstate Only NESW Mile (Marker)
 Street name
 189S 700 feet S 36.8

Option 3 – Example

Street Name Loudon Road
First Node 803
Distance from First Node 318 Ft
Second Node 813



WENTWORTHS LOCATION



WENTWORTHS LOCATION

WENTWORTHS LOCATION
ERROL

6284

DIXVILLE
MILLSFIELD

Corsier Brook Rd

0

Match to Page

0028

1

Match to Page

2

Sweenys Bridge Rd

MILLSFIELD
ERROL

0027

W Route 26


26

Colebrook Rd

0033

6005

Signal
Mountain Rd



Match to Page

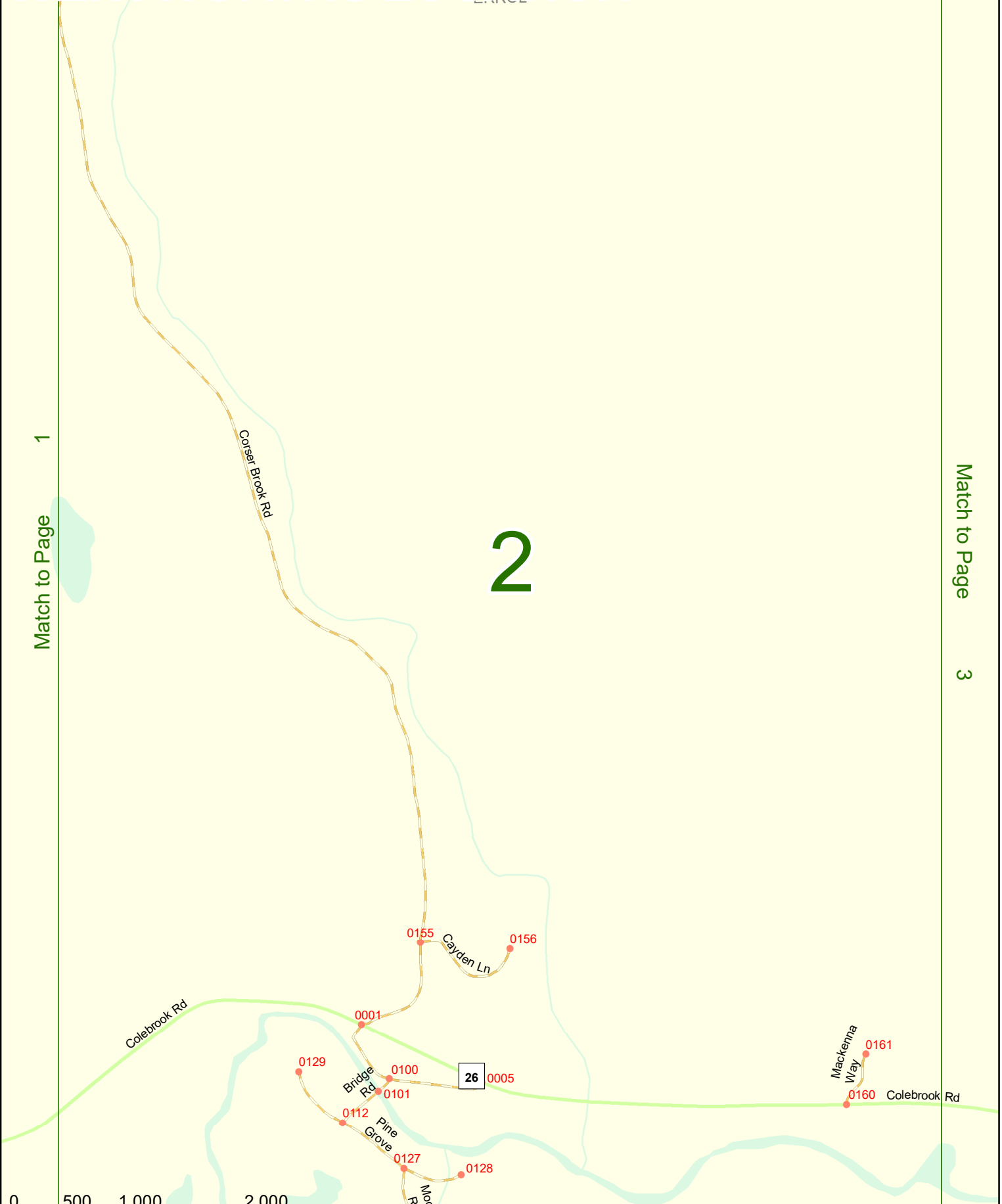
0

WENTWORTHS LOCATION

Match to Page 1

Match to Page 3

2



0 500 1,000 2,000 Feet

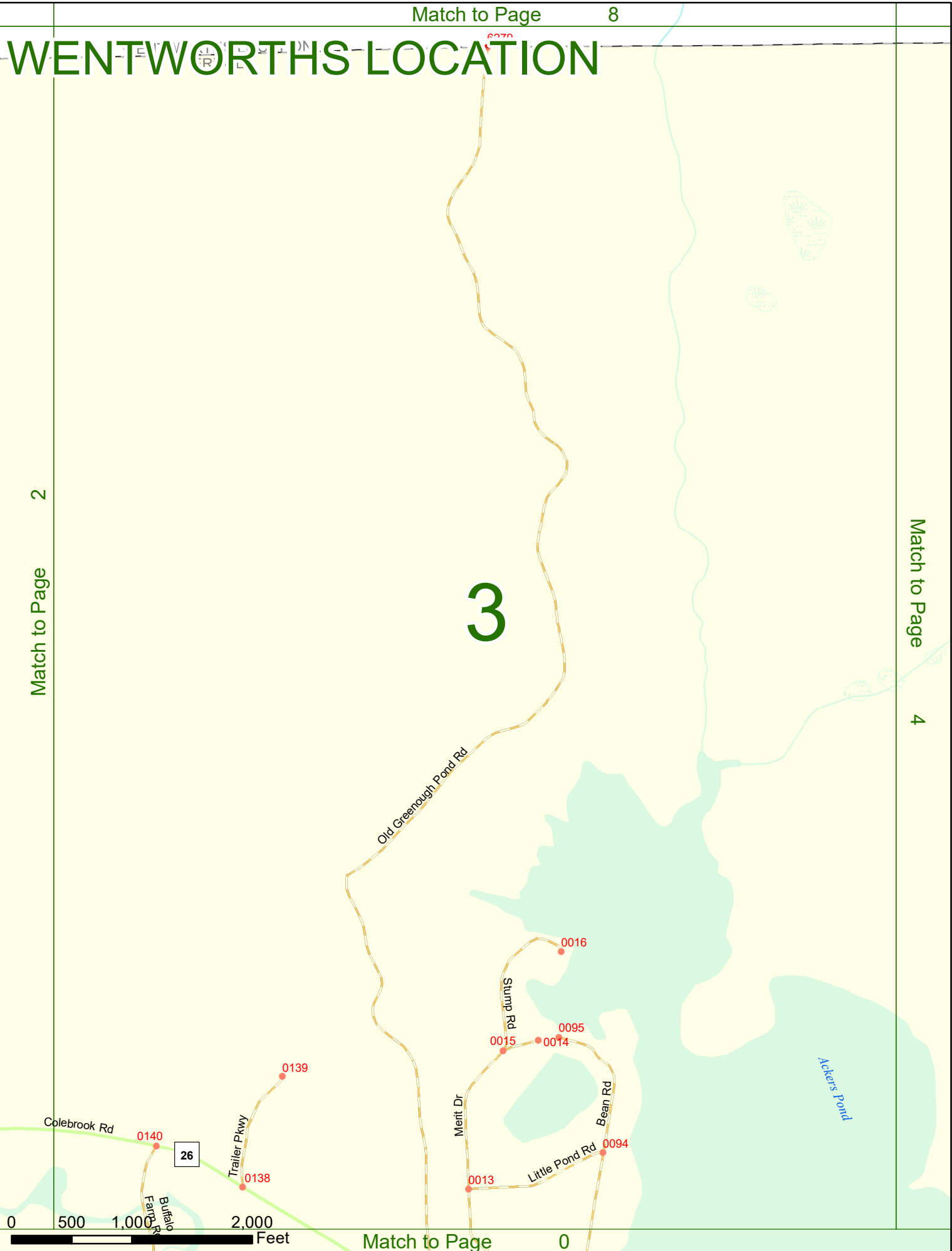
Match to Page 0

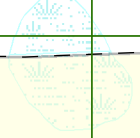
WENTWORTHS LOCATION

Match to Page 2

Match to Page 4

3





WENTWORTHS LOCATION

WENTWORTHS LOCATION

3

Match to Page

4


Match to Page

5

Round Pond Overlook Rd

0150

Ackers Pond

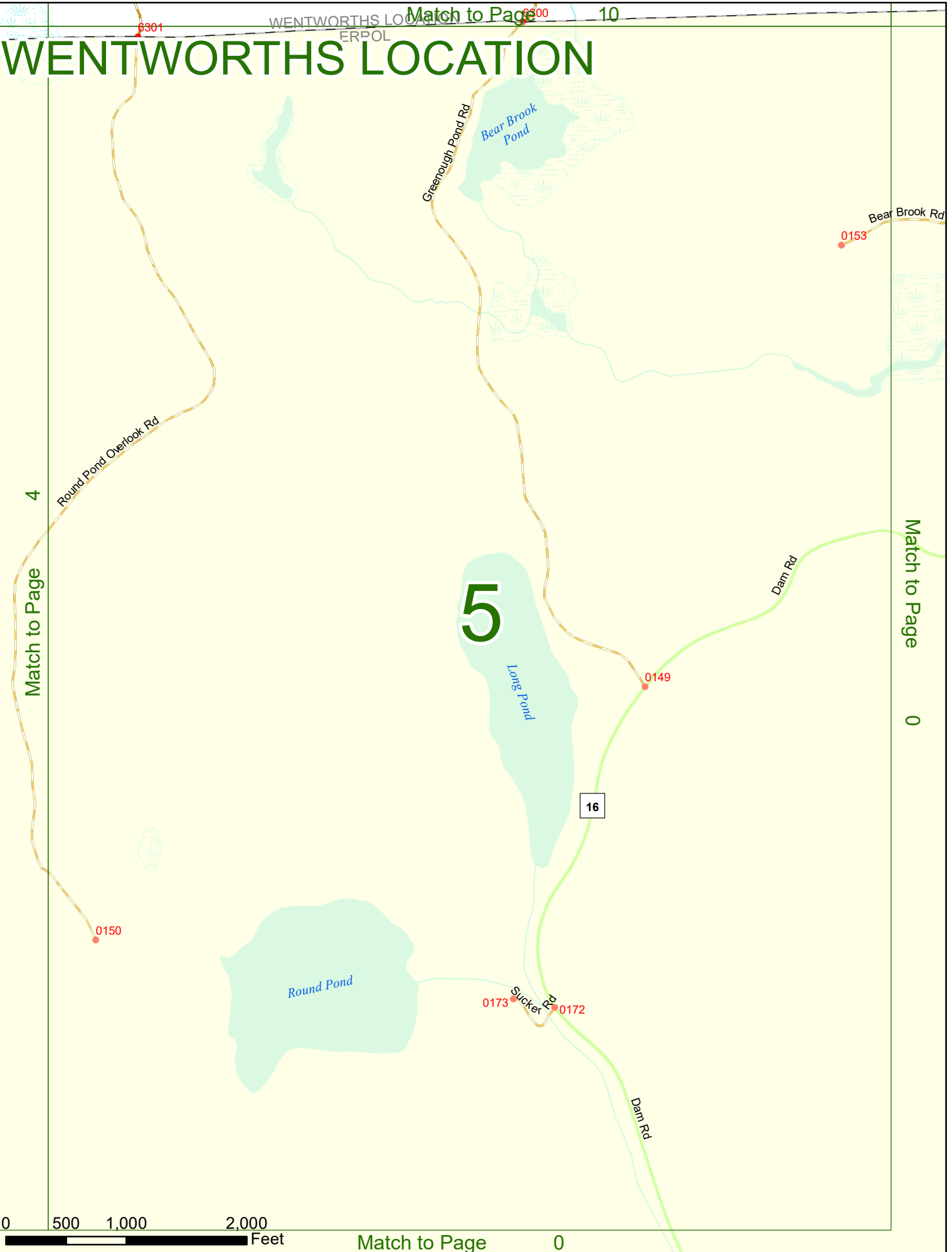


Match to Page

0

WENTWORTHS LOCATION

Match to Page 10
WENTWORTHS LOCATION
ERPOL



0 500 1,000 2,000 Feet

Match to Page 0


WENTWORTHS LOCATION

Match to Page 0

6

WENTWORTHS LOCATION
DIXVILLE

Match to Page 7




WENTWORTHS LOCATION

Match to Page 6



7

Match to Page 8



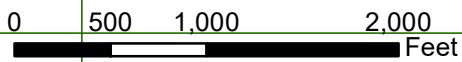
Match to Page 2

WENTWORTHS LOCATION

Match to Page 7

Match to Page 9

8



WENTWORTHS LOCATION

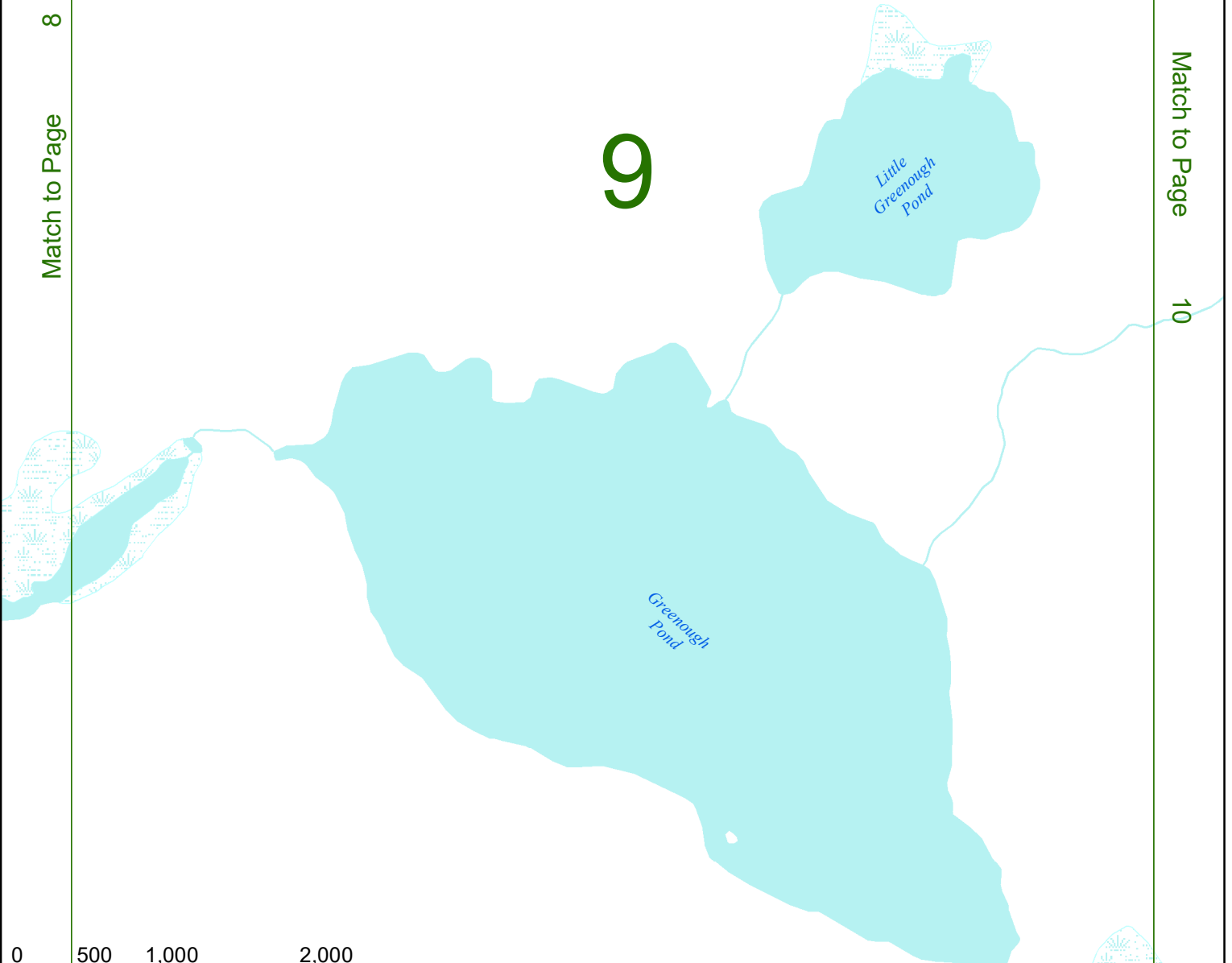
8

Match to Page


9

Match to Page

10



0 500 1,000 2,000 Feet

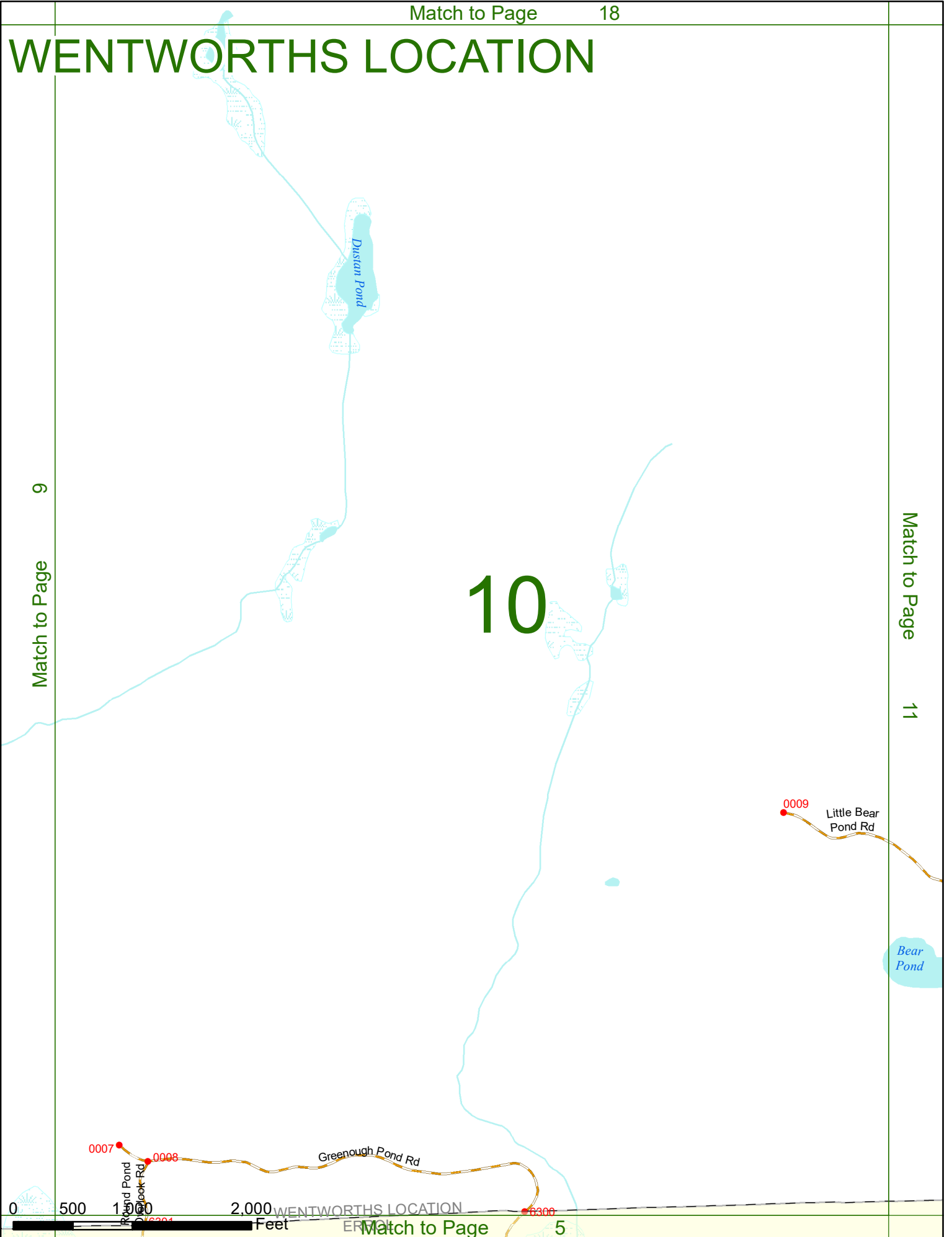


WENTWORTHS LOCATION

Match to Page 9

Match to Page 11

10



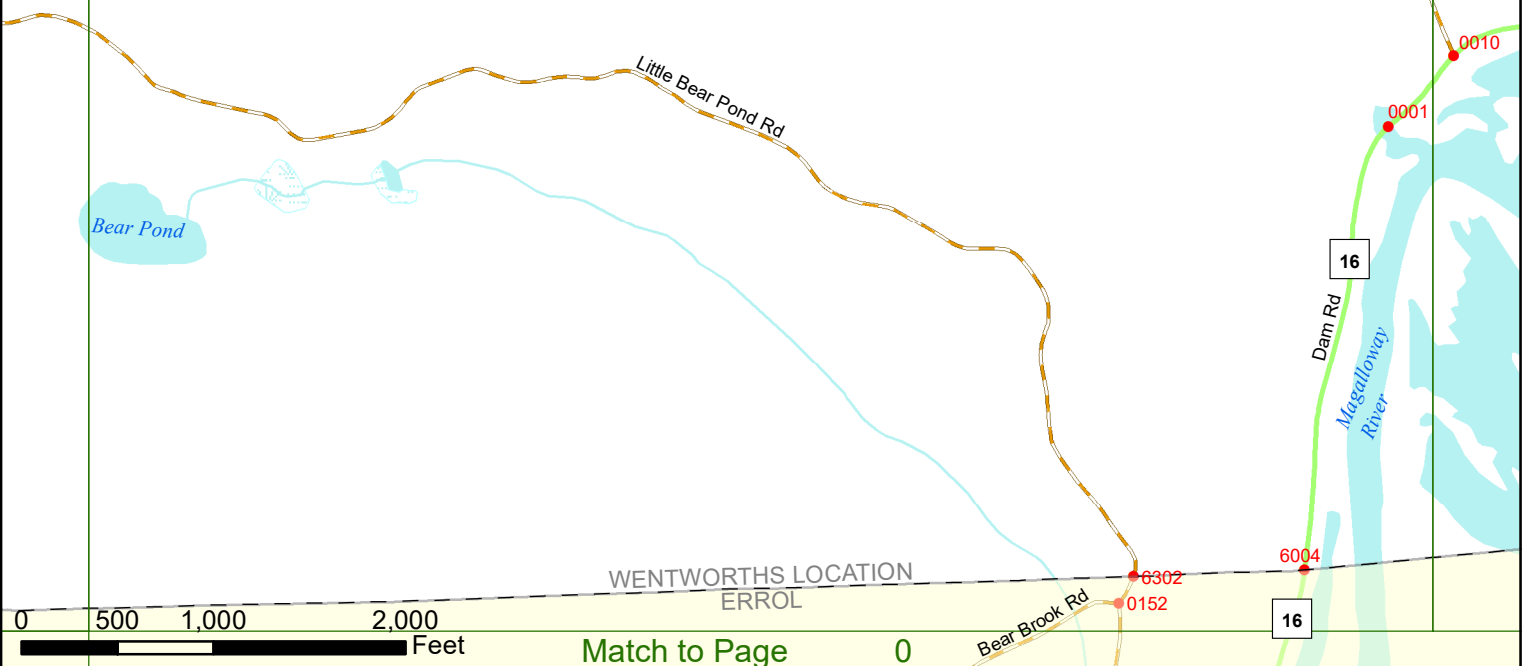
WENTWORTHS LOCATION
ERM
Match to Page 5

WENTWORTHS LOCATION

Match to Page 10

11

Match to Page 12



0 500 1,000 2,000 Feet

Match to Page

0

WENTWORTHS LOCATION

11

Match to Page

Bottle Brook Rd

0001
0010

Dam Rd

16

0013

Chapel Hill Rd

WENTWORTHS LOCATION
ERROL

12

0004

Dan Rd

0012
0003

0014

Little Berlin Rd

0015

Megalloway River

0016

Transfer Station Rd

Match to Page

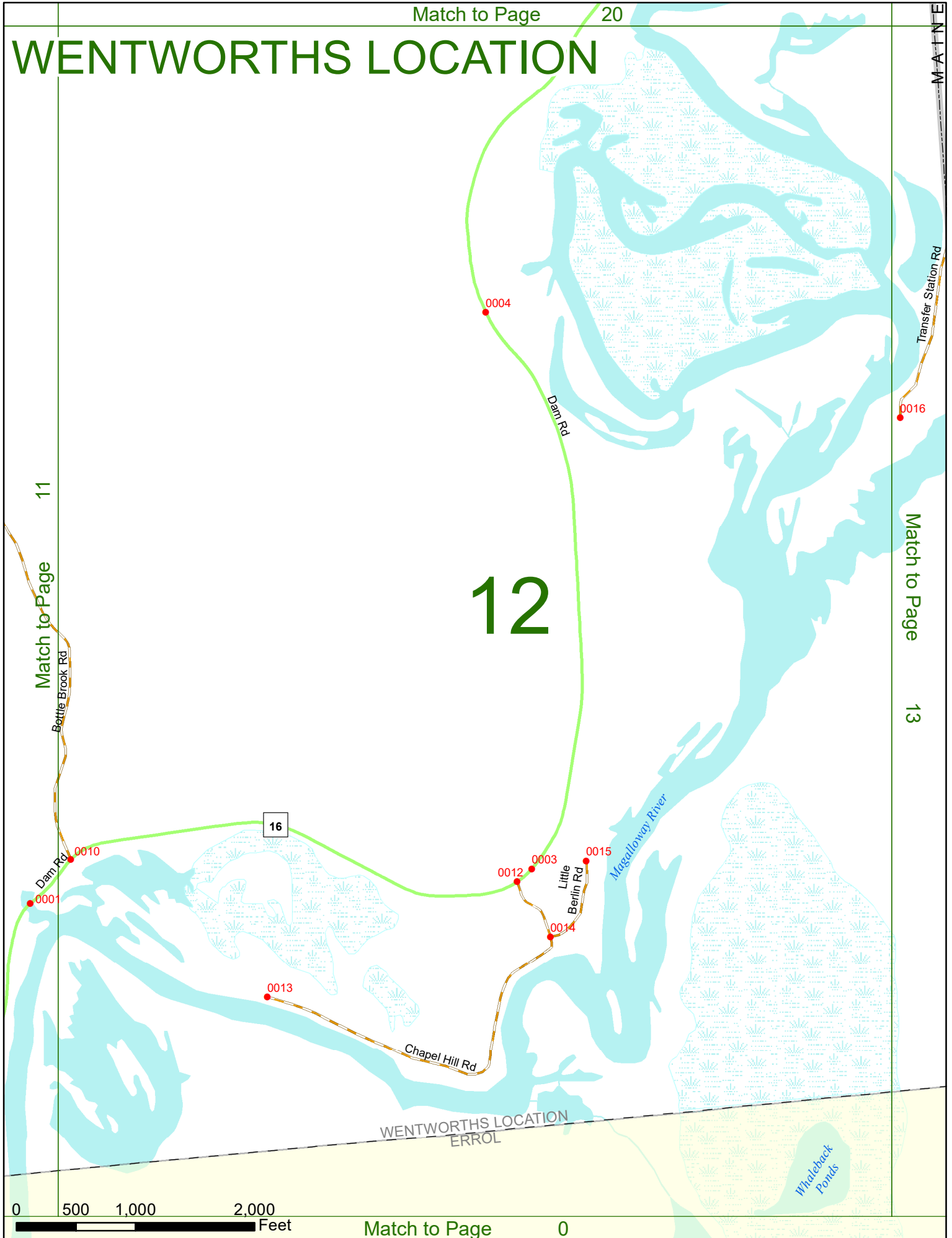
13

0 500 1,000 2,000 Feet

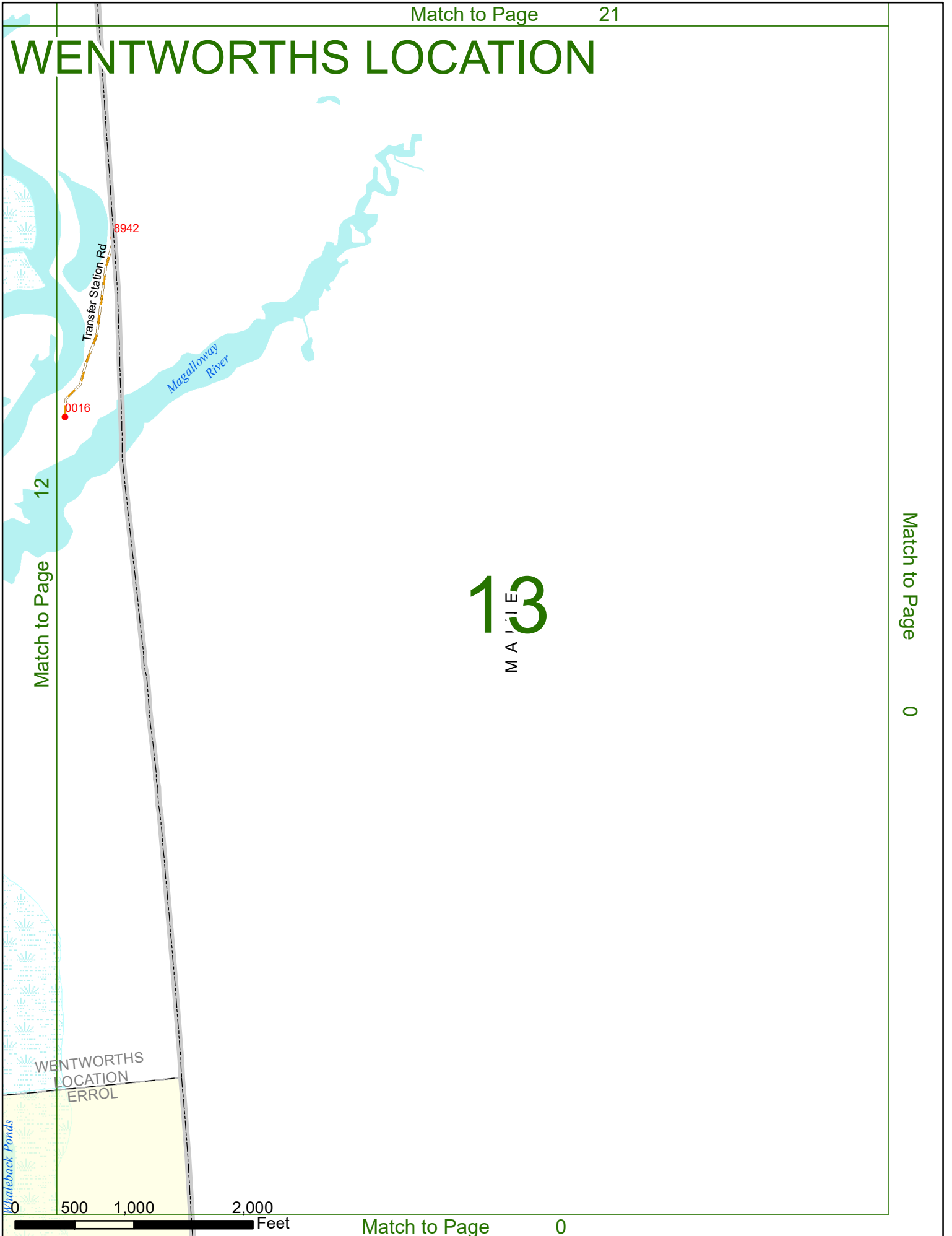
Match to Page

0

Whaleback Ponds



WENTWORTHS LOCATION



Match to Page

0

WENTWORTHS LOCATION

Swift
Diamond
River

0

Match to Page

14

DIXS GRANT
DIXVILLE

Match to Page

15

DIXS GRANT
WENTWORTHS LOCATION

WENTWORTHS
LOCATION
DIXVILLE

0 500 1,000 2,000 Feet

Match to Page

6

WENTWORTHS LOCATION

14

Match to Page

Match to Page

16

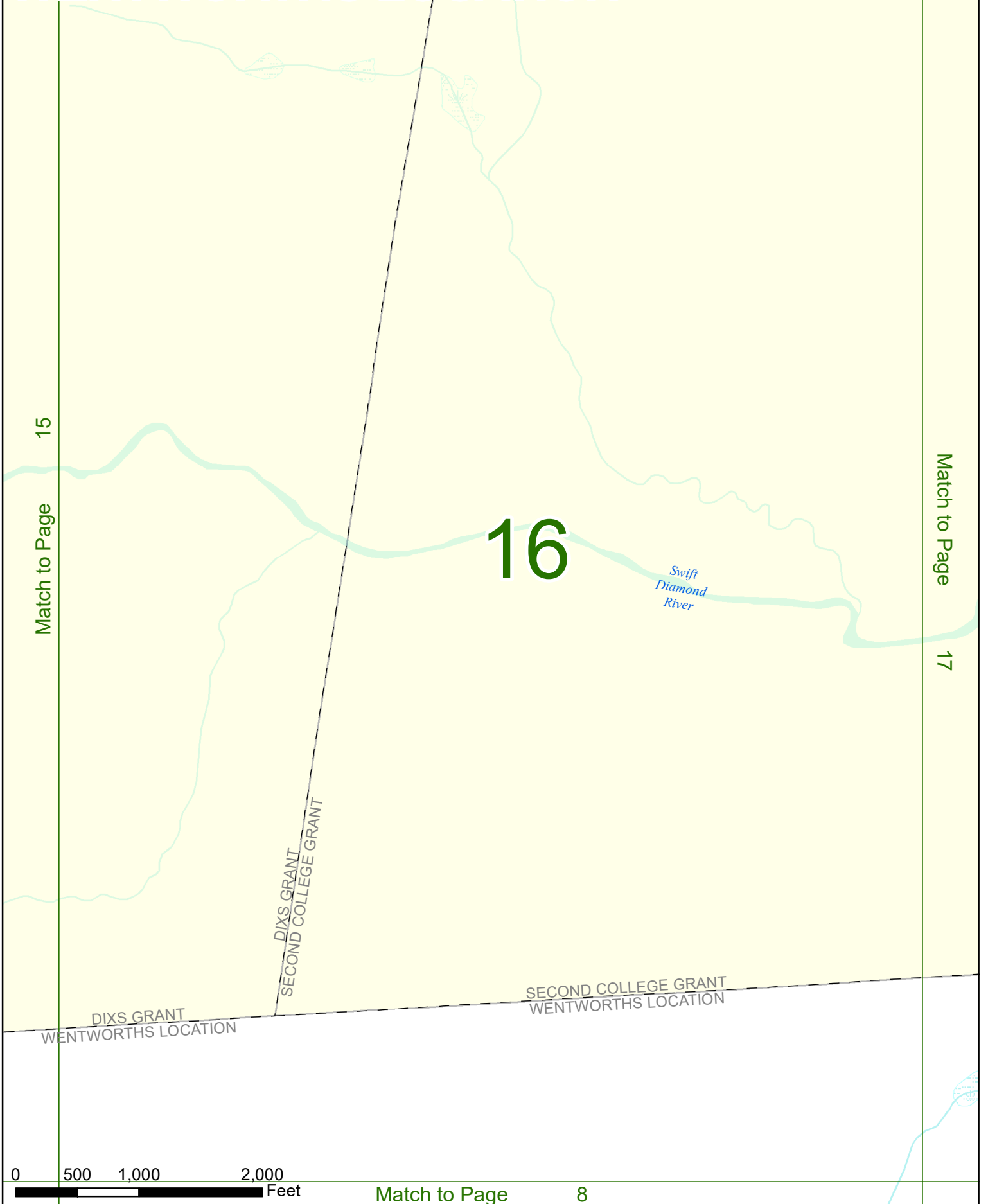
15

*Swift
Diamond
River*

DIXS GRANT
WENTWORTHS LOCATION



WENTWORTHS LOCATION



15

Match to Page

Match to Page

17

16

*Swift
Diamond
River*

DIXS GRANT
SECOND COLLEGE GRANT

DIXS GRANT
WENTWORTHS LOCATION

SECOND COLLEGE GRANT
WENTWORTHS LOCATION

0 500 1,000 2,000 Feet

Match to Page

8

WENTWORTHS LOCATION

16

Match to Page

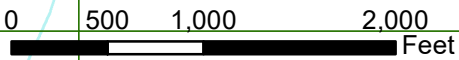
Match to Page

18

17

Swift
Diamond
River

SECOND COLLEGE GRANT
WENTWORTHS LOCATION



WENTWORTHS LOCATION

*Swift
Diamond
River*

17

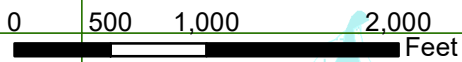
Match to Page

18

Match to Page

19

SECOND COLLEGE GRANT
WENTWORTHS LOCATION



WENTWORTHS LOCATION

Swift
Diamond
River

18

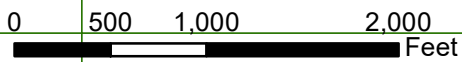
Match to Page

19

Match to Page

20

SECOND COLLEGE GRANT
WENTWORTHS LOCATION



WENTWORTHS LOCATION

19

Match to Page

20

Match to Page 21

SECOND COLLEGE GRANT
WENTWORTHS LOCATION

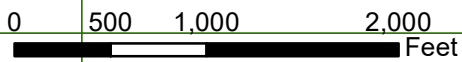
8021

Dam Rd

16

0005

Magalloway
River



WENTWORTHS LOCATION

