

New Hampshire  
**DOT**  
 Department of Transportation

Maps and data sets are not guaranteed to be free from errors and omissions. Data is in a constant state of update and correction by various groups and agencies. Information displayed on this map is the best available at the time of publication.

# 2022 Nodal Reference Bookmap

## LEGEND



NHDOT will accept crash locations based on the State of NH Uniform Police Traffic Accident Report.

Crash occurred on:

**Option 1**     Street Address  
                   123 Main Street

**Option 2**     Route No and/or     Distance from             NESW             Intesecting Road, Bridge,  
                   Street name             Intersecting Street                                     Town/County line  
                   Main Street                     500                     E                     Oak Street

**Option 3**     First Node                     Distance from First Node                     Second Node  
                   515                                     212                                     632

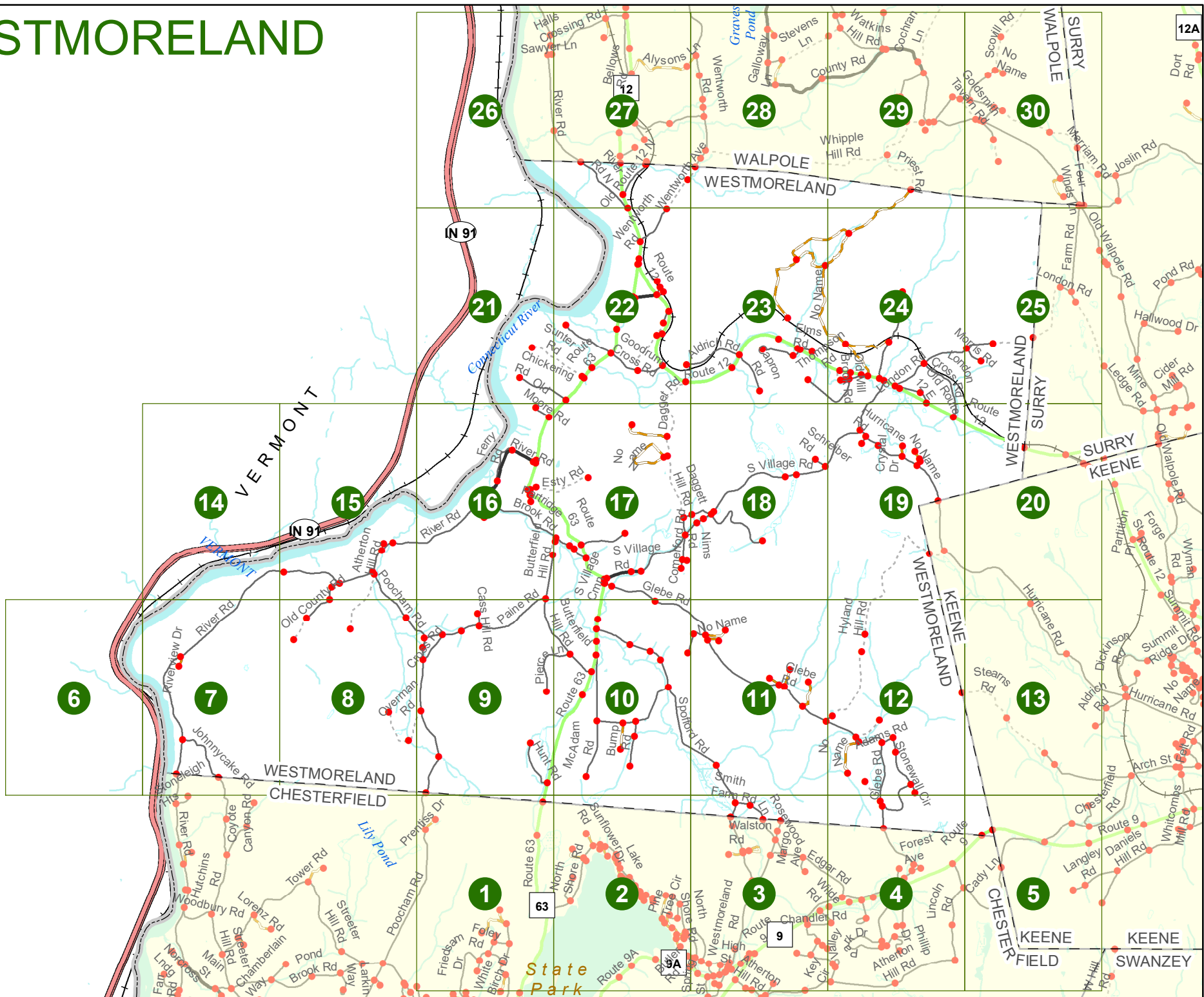
**Option 4**     Route No and/or             Mile Marker on Interstate Only             NESW             Mile (Marker)  
                   Street name  
                   189S                                     700 feet                                     S                     36.8

**Option 3 – Example**

Street Name                     Loudon Road  
First Node                             803  
Distance from First Node             318 Ft  
Second Node                             813



# WESTMORELAND



# WESTMORELAND

Match to Page  
WESTMORELAND  
CHESTERFIELD

9

1

Match to Page  
0

Match to Page  
9

Poocham Rd

Prentiss Dr  
0582 0583

Route 63

0622

0119

North Shore Rd

0216

0692  
Pinnacle Springs  
Road Ext

0220

Overlook Rd

0693

Split  
Oak Ex

0218

Split Oak Cir

0222

0219

0217

Foley Rd

0139

Friedsam Dr

0496

0138

0568

White Birch Dr  
Pinnacle  
Springs Rd

0569

0548

63

Spofford Lake

State  
Park

0137  
Pond  
Bark  
Rd

0572

1,000

2,000

Feet

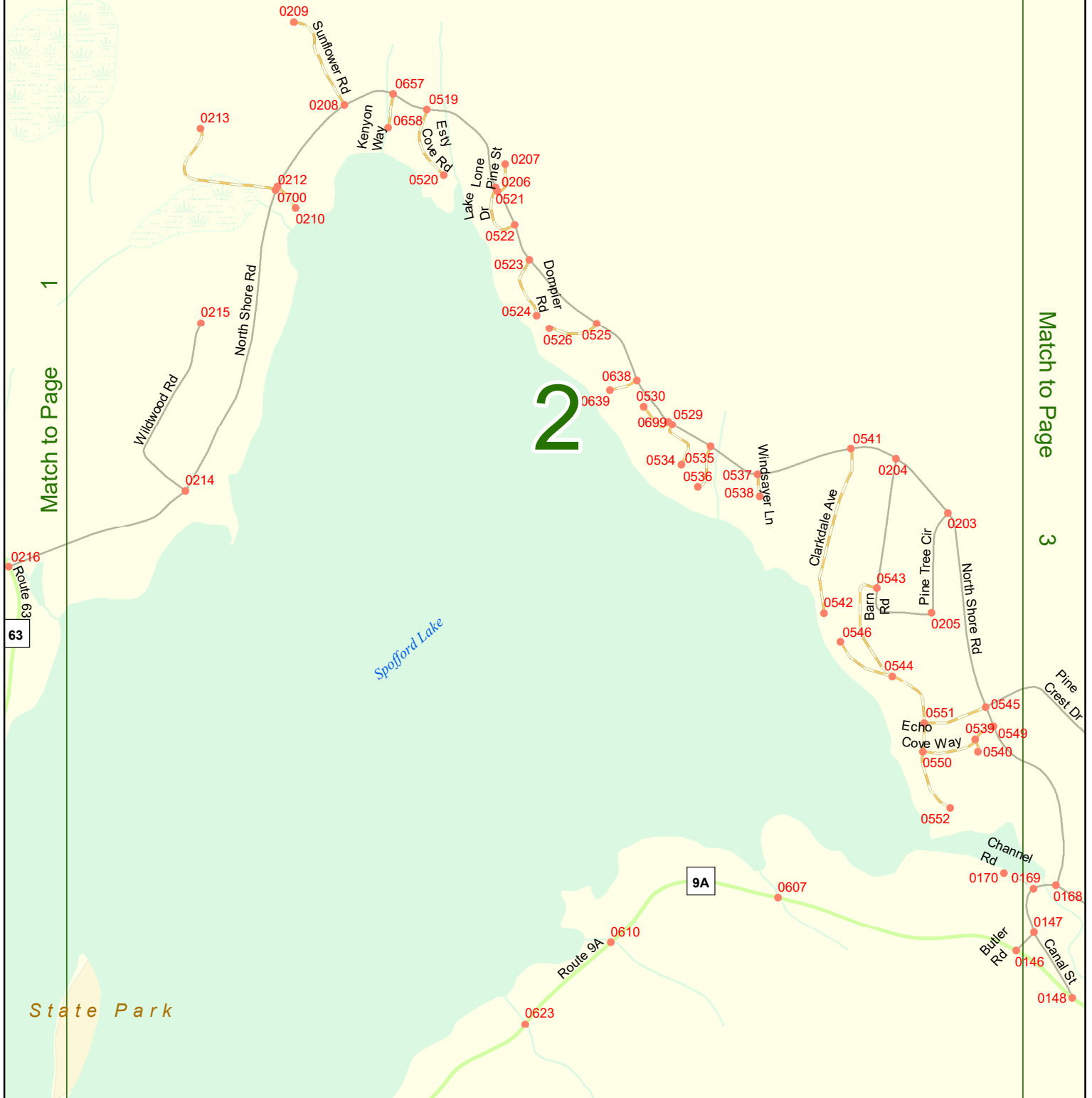
0651

Match to Page

0

# WESTMORELAND

WESTMORELAND  
CHESTERFIELD




1

Match to Page

Match to Page

3

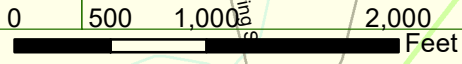
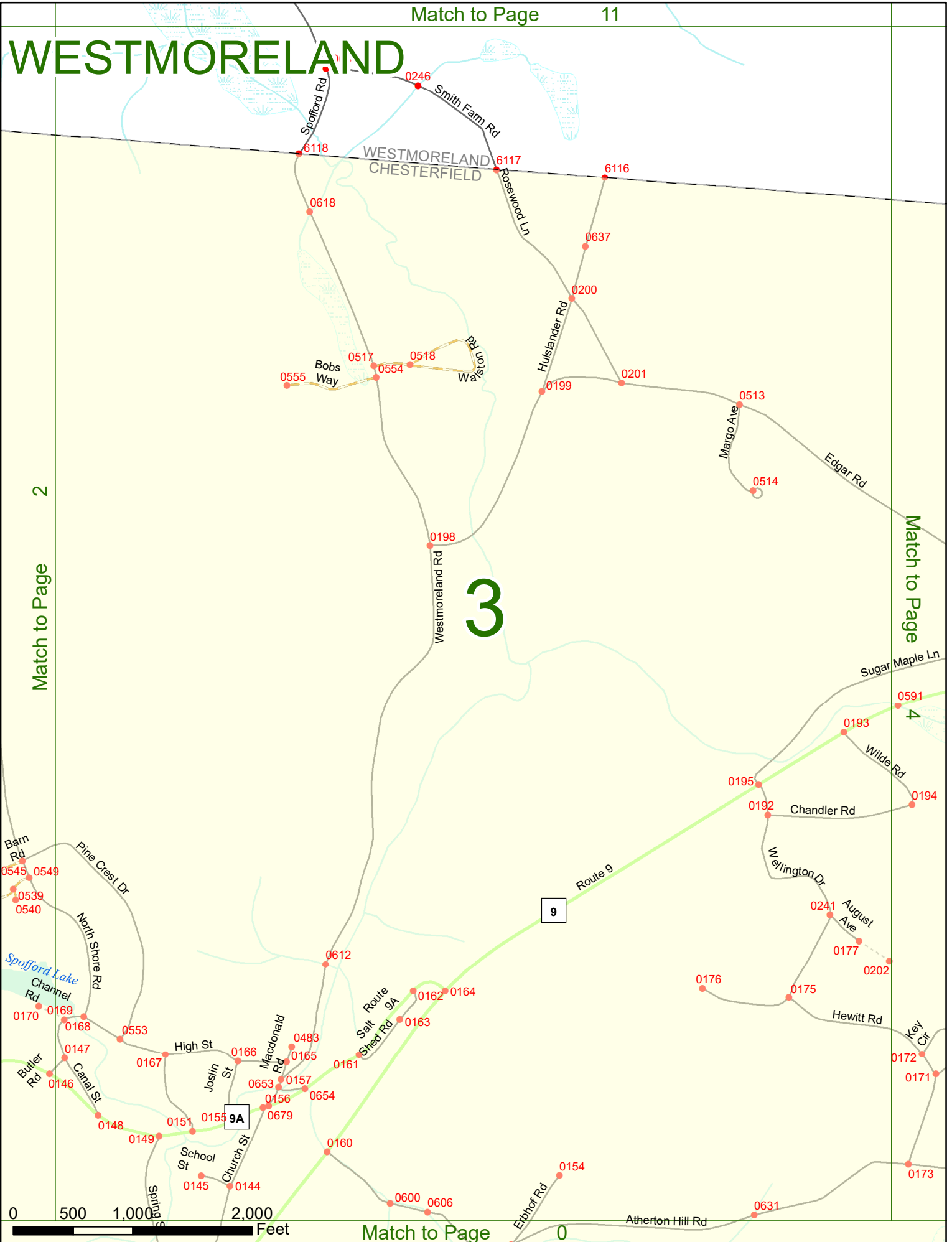


# WESTMORELAND

Match to Page 2

Match to Page 4

# 3

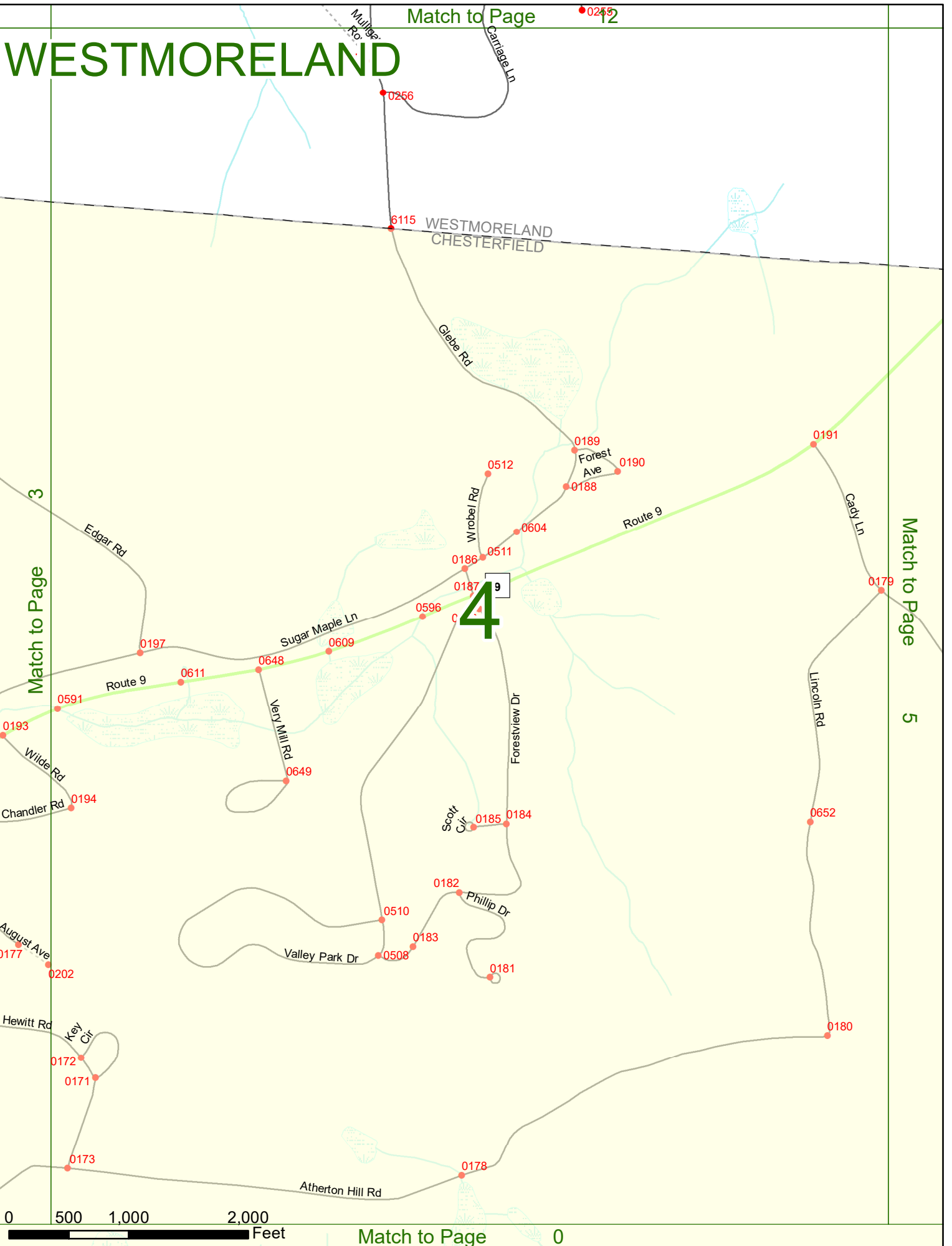


# WESTMORELAND

Match to Page 12

Match to Page 3

Match to Page 5



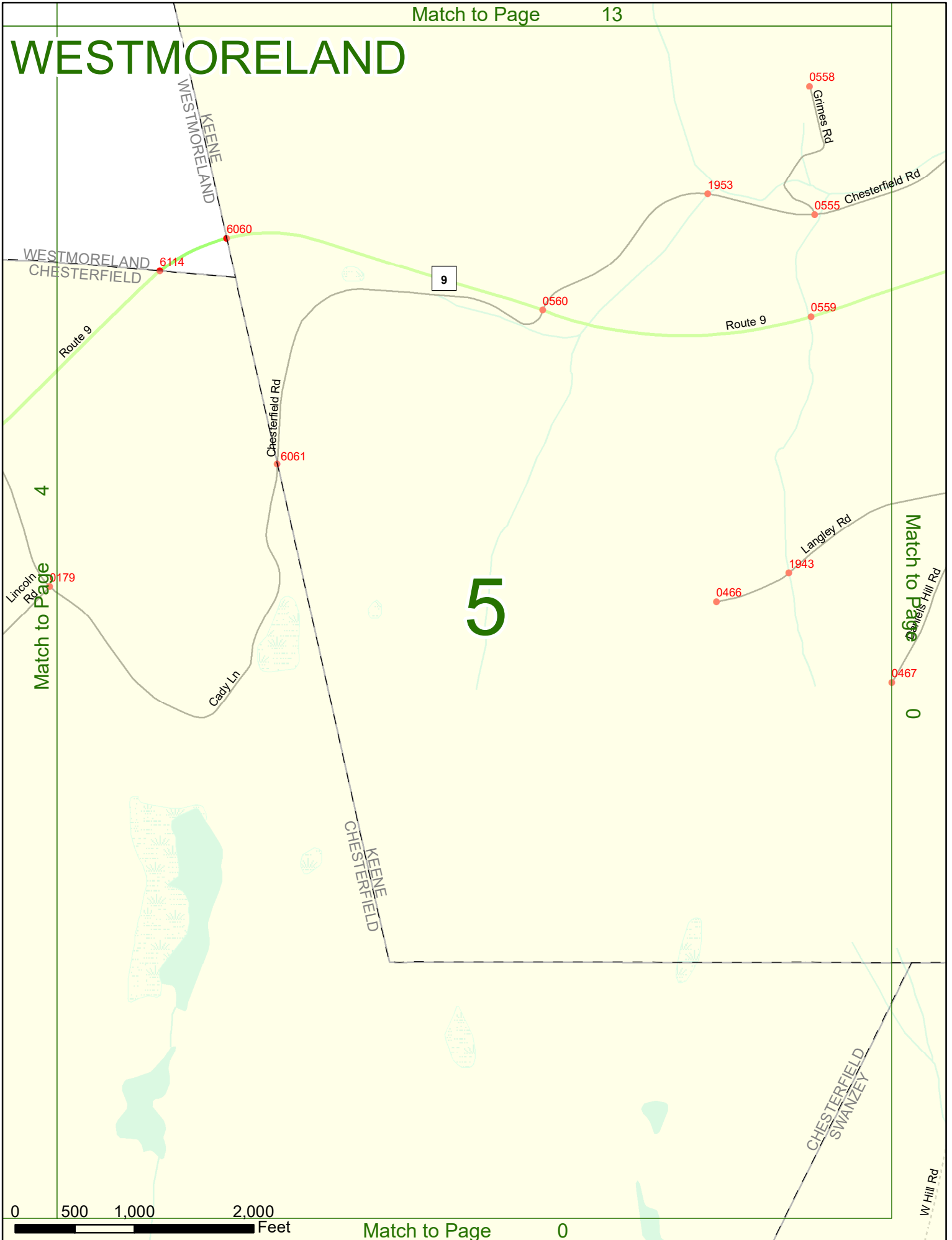
4

9

0 500 1,000 2,000 Feet

Match to Page 0

# WESTMORELAND



# 5



# WESTMORELAND

VERMONT

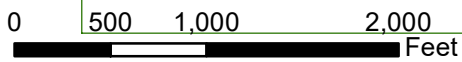
IN 91

Connecticut River

Match to Page

7

Match to Page 0



# WESTMORELAND

6

Match to Page

# 7

Match to Page 8

VERMONT

N 91  
N 91

Connecticut River

River Rd

Riverview Dr  
0035  
0036

0034

Johnnycake Rd

6122

6121 WESTMORELAND  
CHESTERFIELD

Colts Canyon Rd

River Rd

0237

Match to Page

0



# WESTMORELAND

Match to Page 15

Match to Page 7

# 8

Match to Page 9

0037

0270

0248

0038

0215

0047

0224

Cross Rd  
0033

0032

0030

0219

Old Col. Rd

Reynolds Rd

Poacham Rd

Ovenman Rd

WESTMORELAND  
CHESTERFIELD

0 500 1,000 2,000 Feet

Match to Page 0

Poacham Rd

# WESTMORELAND

# 9

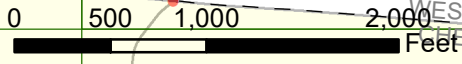
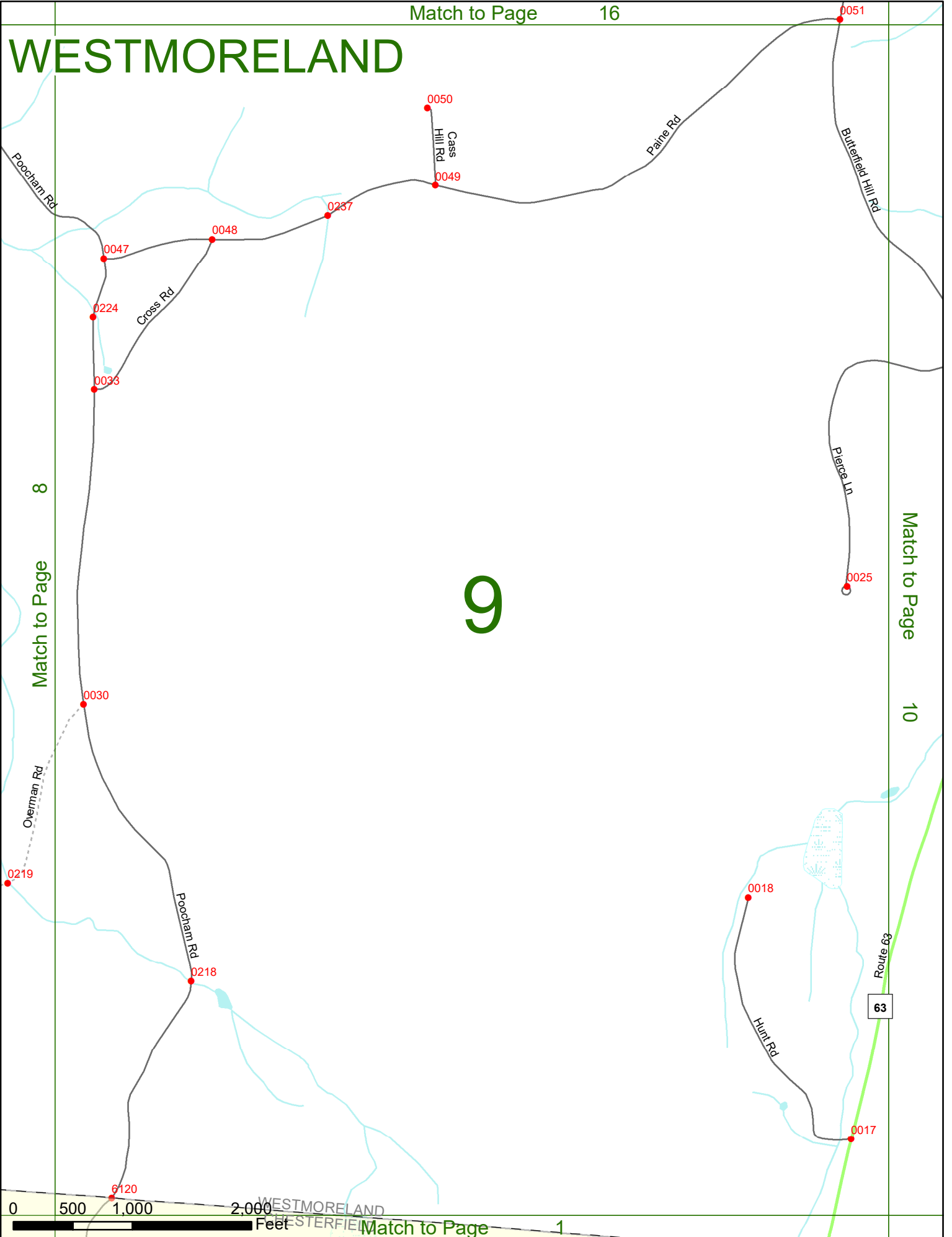
8

Match to Page

Match to Page

10

Route 63



# WESTMORELAND

Match to Page 17

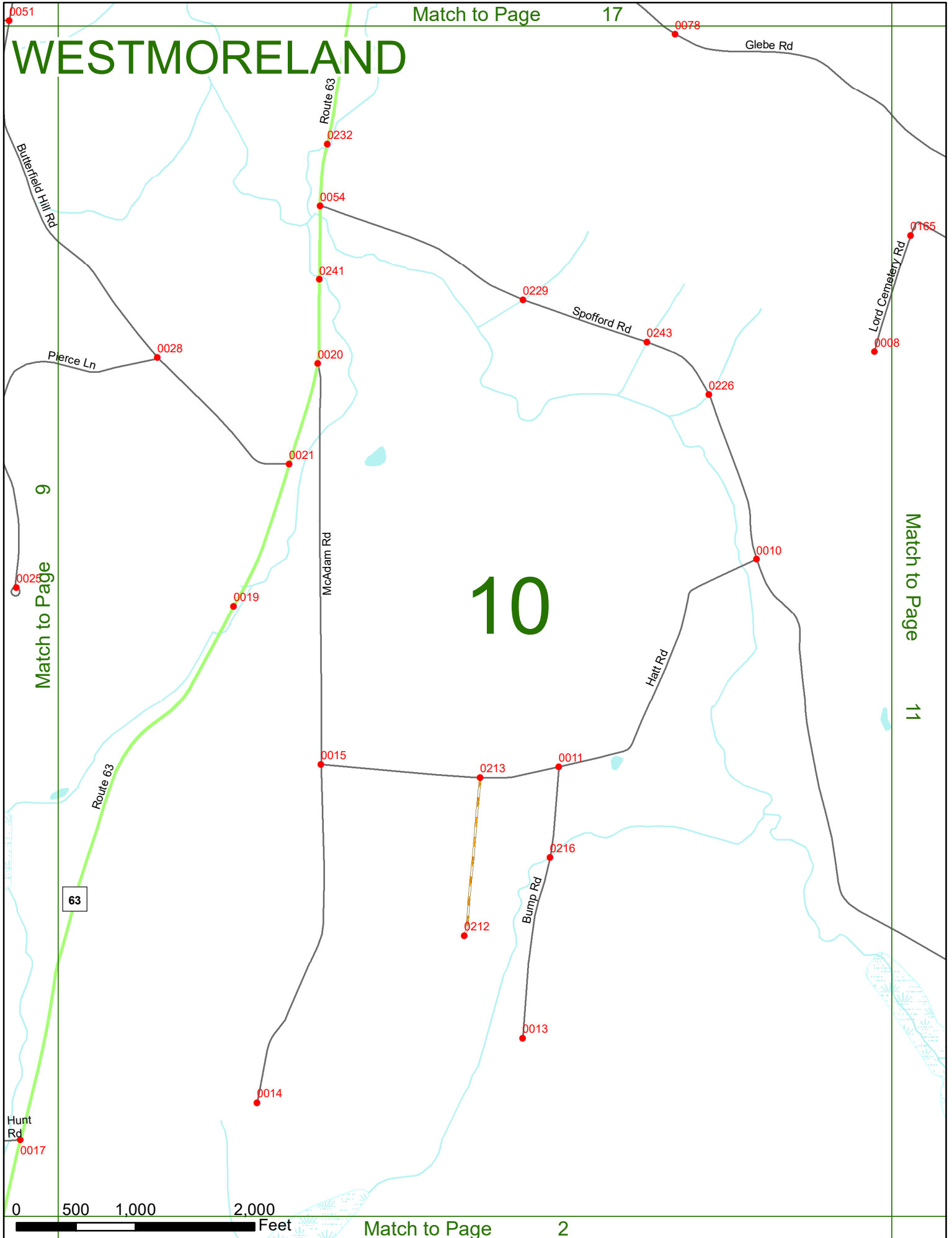
9

Match to Page

# 10

Match to Page

11



Match to Page 2

# WESTMORELAND

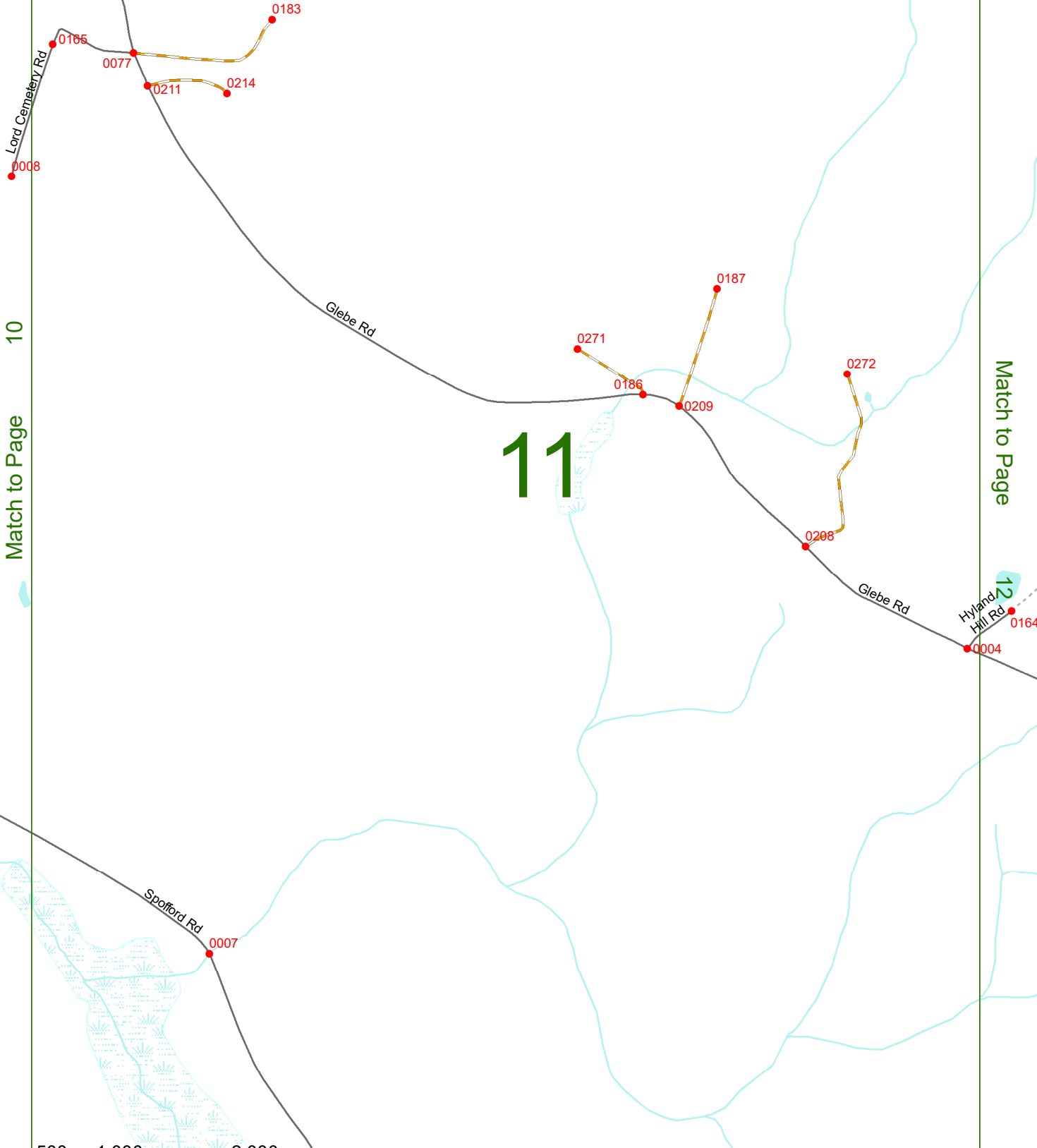
10

Match to Page

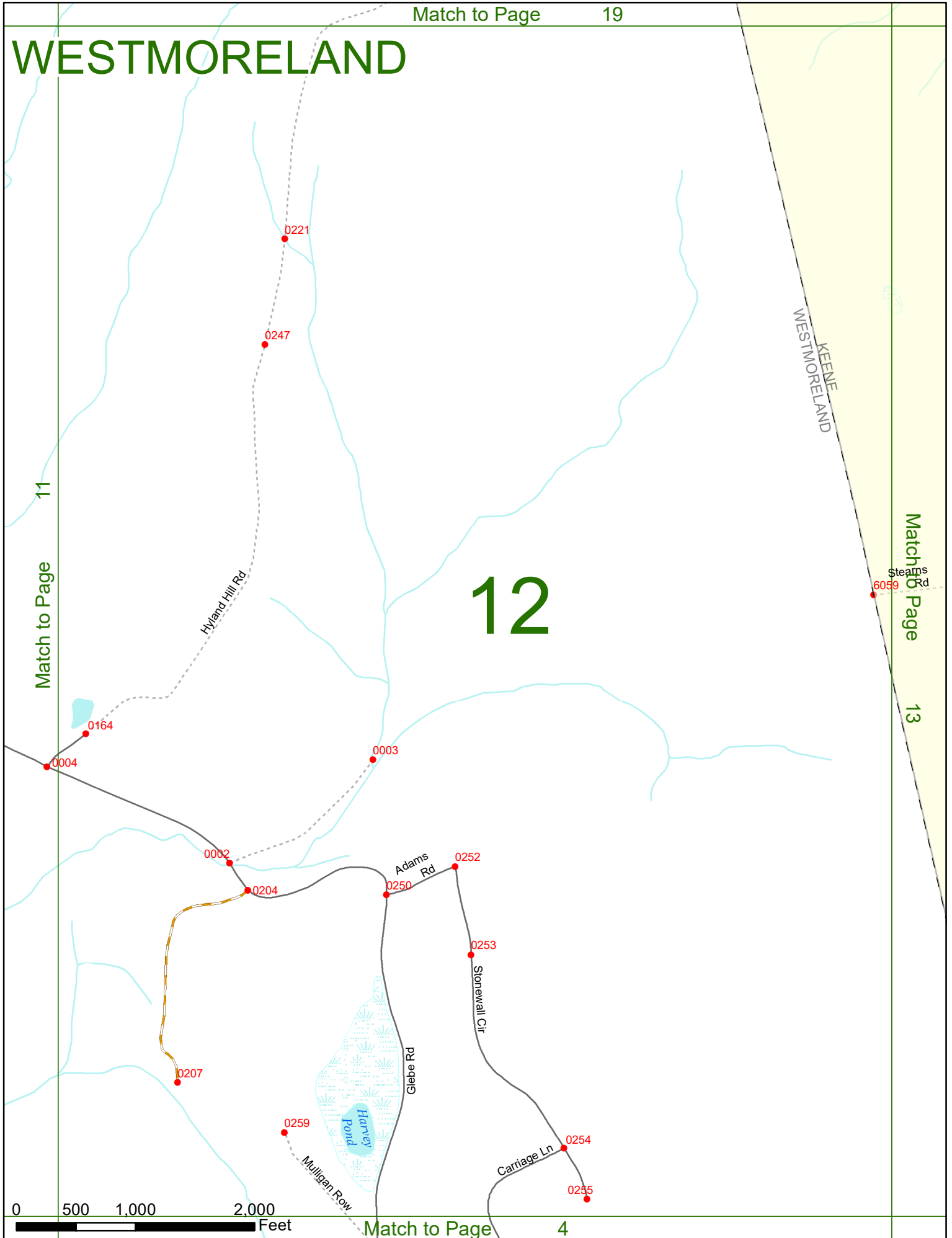
Match to Page

12

# 11



# WESTMORELAND



11

Match to Page

# 12

Match to Page

13

0 500 1,000 2,000 Feet

Match to Page

4

# WESTMORELAND

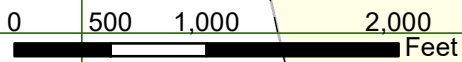
# 13

12

Match to Page

Match to Page

0



1951

1963

Hurricane Rd

1889

Stearns Rd

1948

Aldrich Rd

1945

0640

KEENE  
WESTMORELAND

1952

1824

Stearns Rd

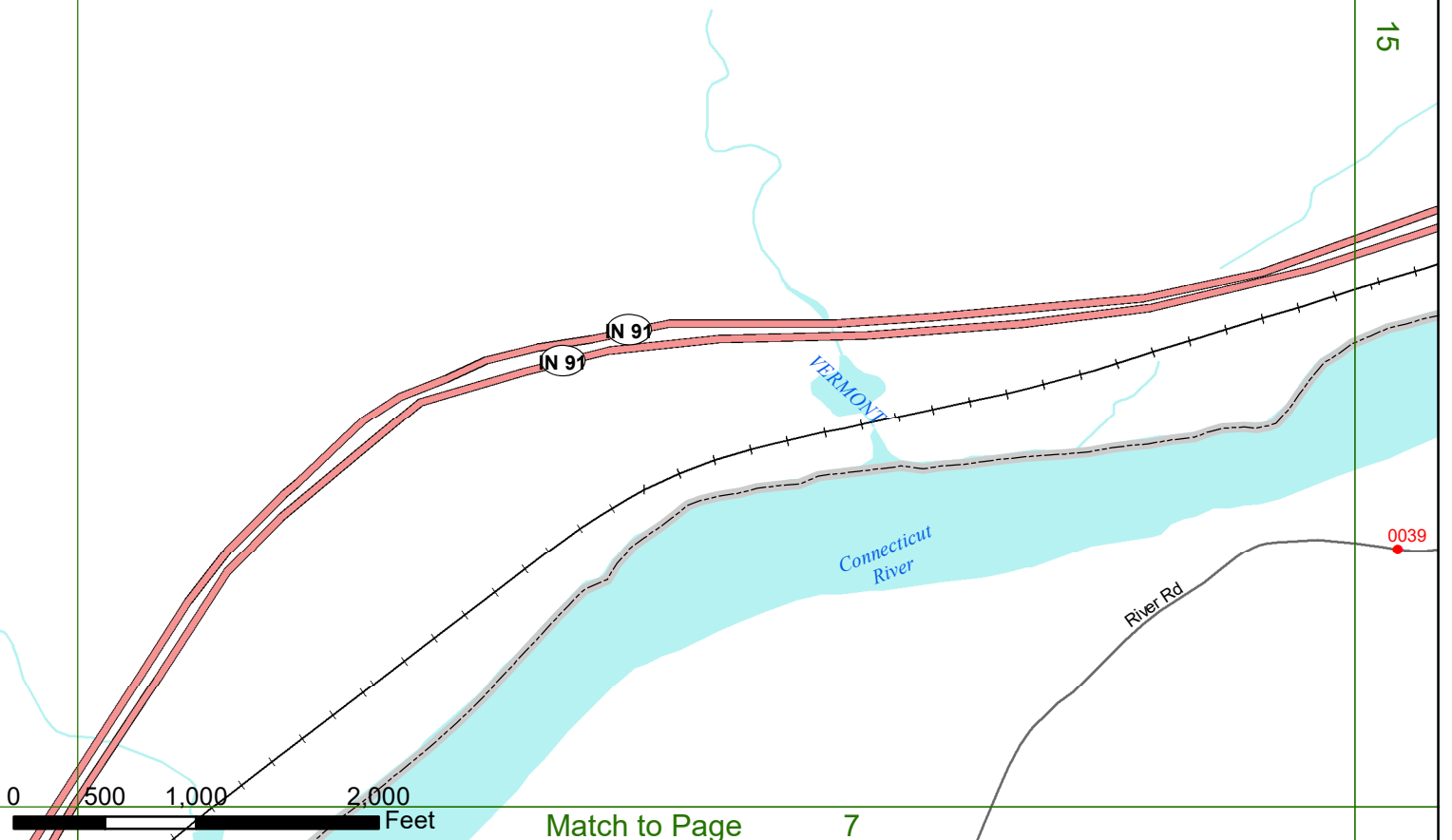


# WESTMORELAND

Match to Page 0

Match to Page 15

VERMONT  
**14**



0 500 1,000 2,000 Feet

Match to Page 7

# WESTMORELAND

VERMONT

# 15

N 91

N 91

VERMONT

Connecticut River

14

Match to Page

Match to Page

16

0039

River Rd

0045

0046

River Rd

Atherton Hill Rd

0044

0043

0042

0040

0173

Old County Rd

0248

Reynolds Rd

Poocham Rd



N 91

# WESTMORELAND

Match to Page 21

VERMONT

Connecticut River

# 16

15

Match to Page

Match to Page

17

0144

0143

Route 63

0068

0264

0265

0070

63

Ferry Rd  
River Rd

0067

0249

0073

0168

0075

0074

Esty Rd

0073

0071

0072

Partridge Brook Rd

0176

River Rd

0052

0166

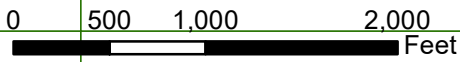
Butterfield Hill Rd

0167

Butterfield Hill Rd

Paine Rd

0051



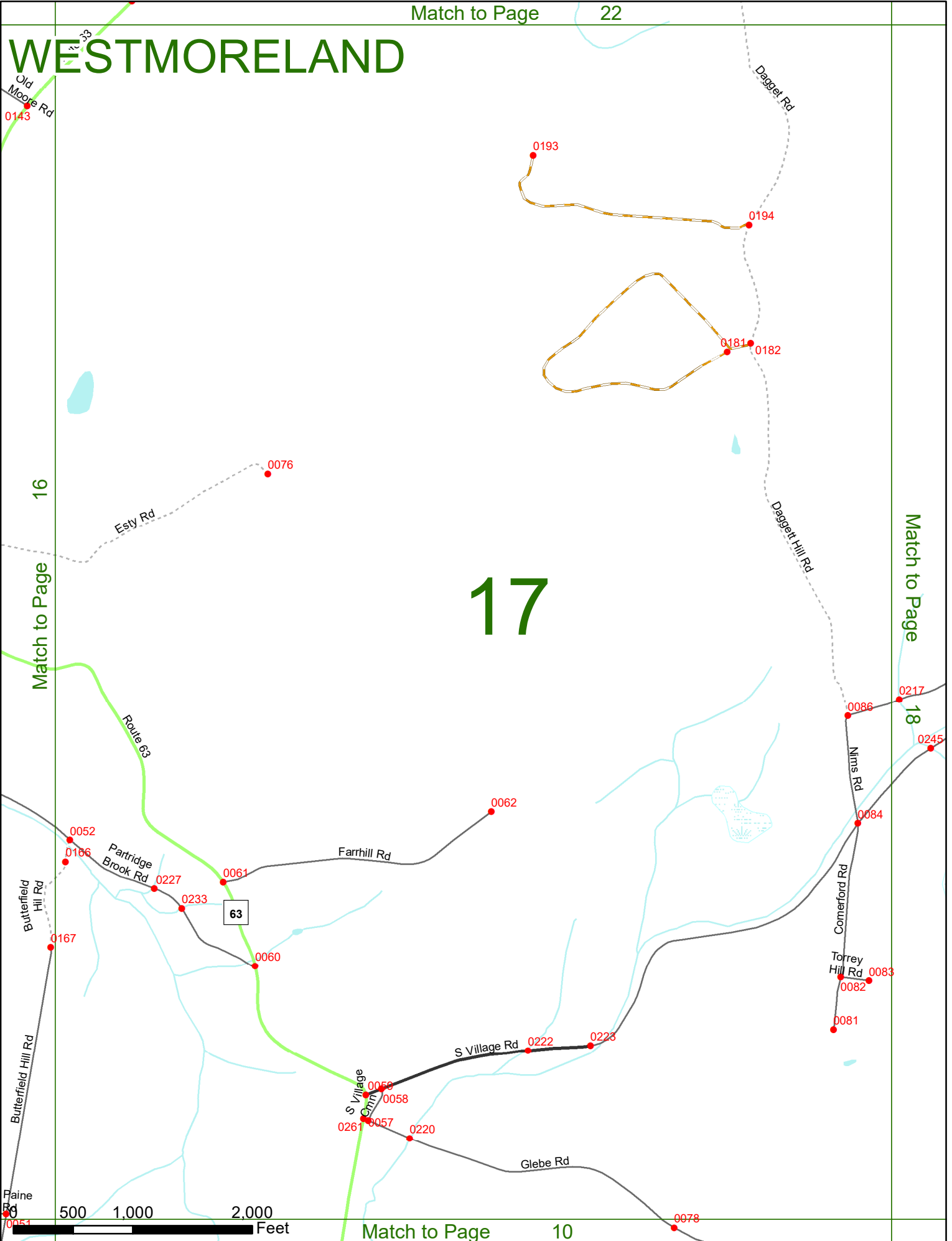
Match to Page 9

# WESTMORELAND

16

# 17

Match to Page 18



500 1,000 2,000 Feet

# WESTMORELAND

17

Match to Page

Match to Page

19

# 18

Torrey Hill Rd  
0082 0083

Hill Rd  
0086

Draper Hill Rd  
0084

S Village Rd  
0245

0217

0238

Nims Rd  
0089

0090

Owis Hill Rd

0091

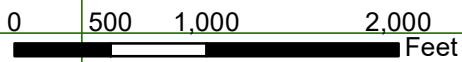
0244

0239

S Village Rd

0094

Schreiber Rd  
0093



# WESTMORELAND

Match to Page 24

0102

Route 12

12

London  
Gloss Rd

0101

0099

Paiton  
Rd

0095

0096

0228

Hurricane Rd

0205

Crystal Dr

0206

0179

0180

0098

0097

18

Match to Page

# 19

6057

Match to Page

20

WESTMORELAND  
KEENE

Hurricane Rd

0572

6058

Hyland Hill Rd

0 500 1,000 2,000 Feet

Match to Page 12

# WESTMORELAND

WESTMORELAND  
SURRY

Route 12

6342

12

0086

Route 12

Old Summit Rd

6055

6056

0869

SURRY  
KEENE

WESTMORELAND  
KEENE


# 20

19

Match to Page

Match to Page

0



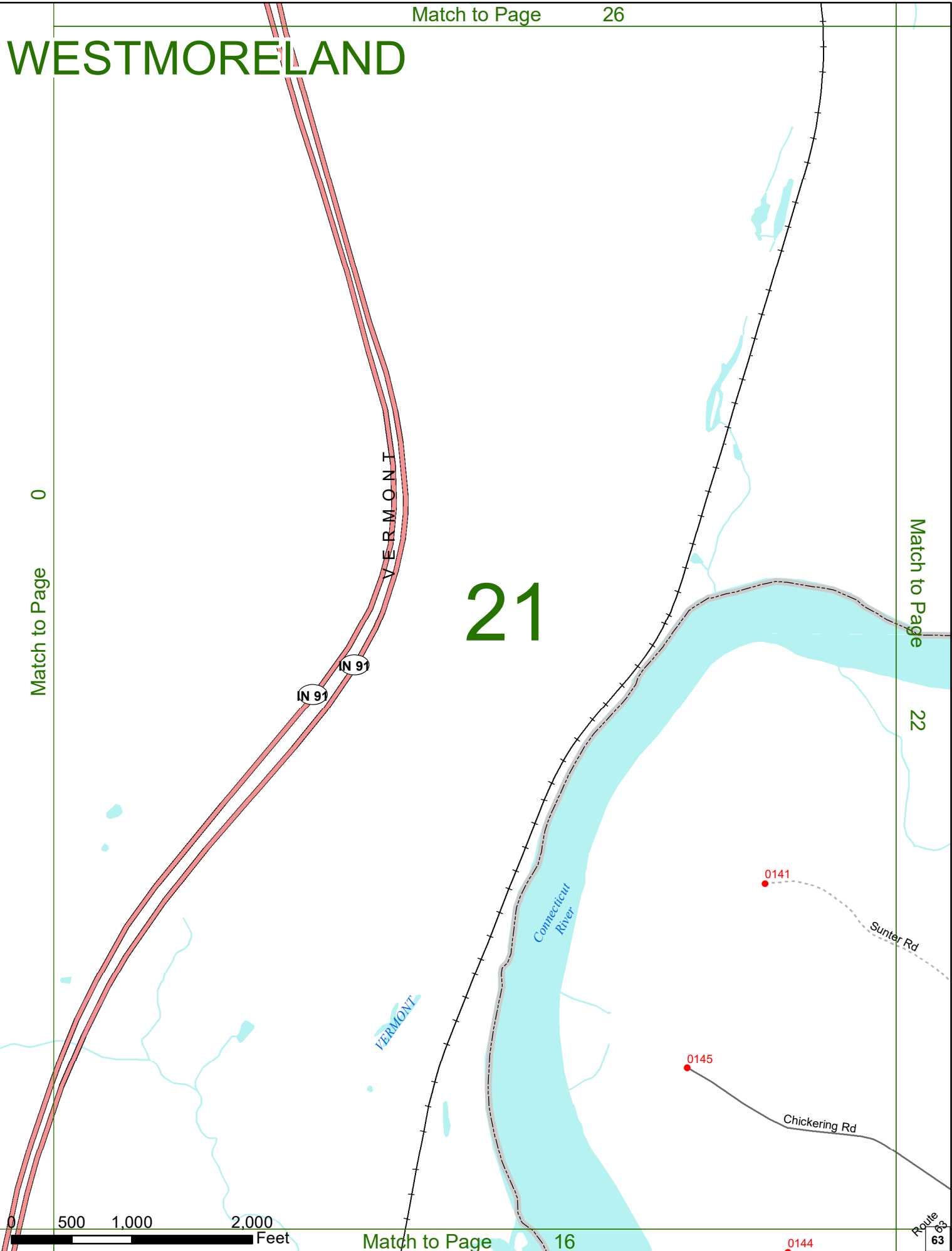
# WESTMORELAND

Match to Page 0

Match to Page 22

# 21

22





# WESTMORELAND

VERMONT

Match to Page 27

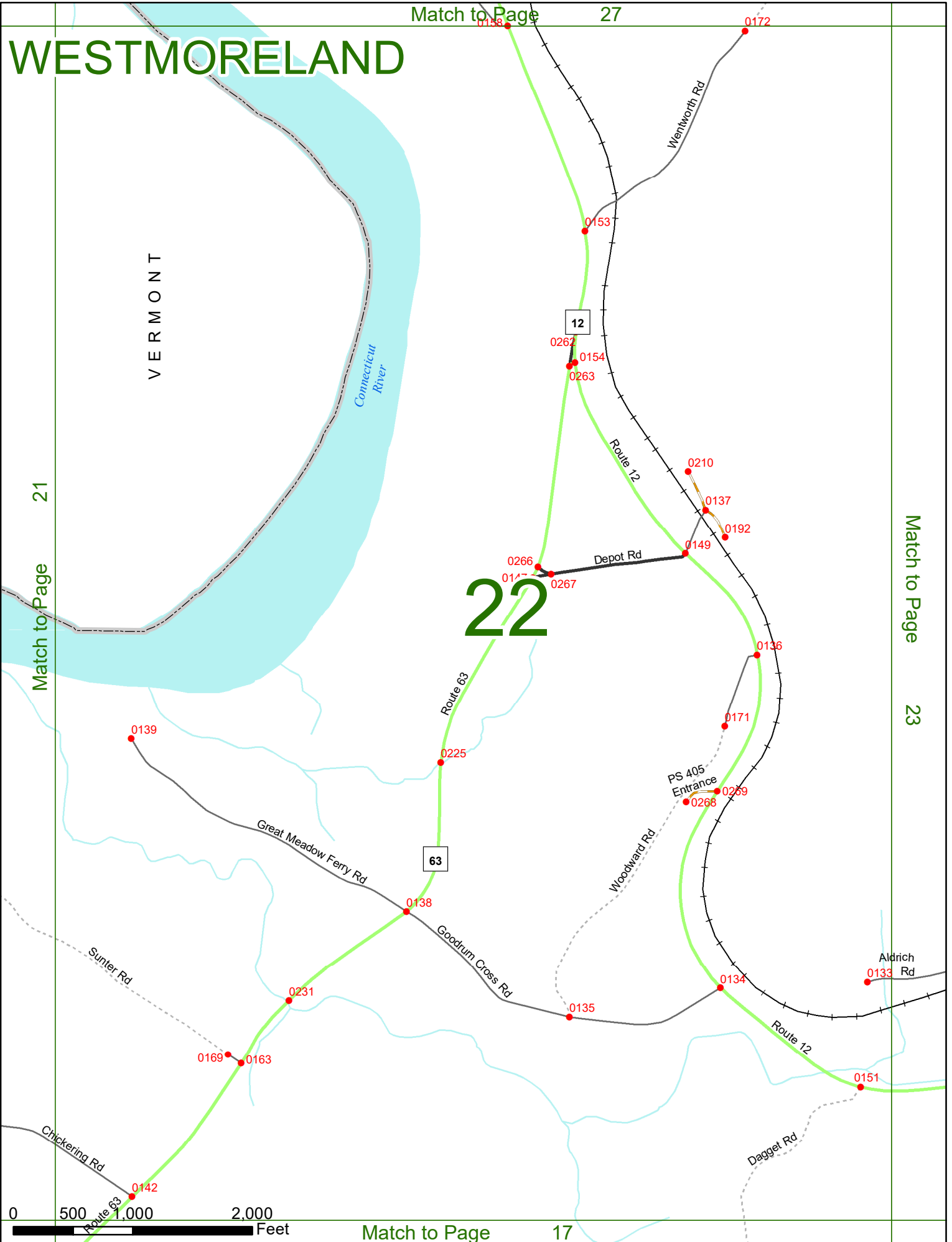
21

Match to Page

Match to Page

23

# 22



Match to Page 17

# WESTMORELAND

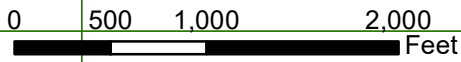
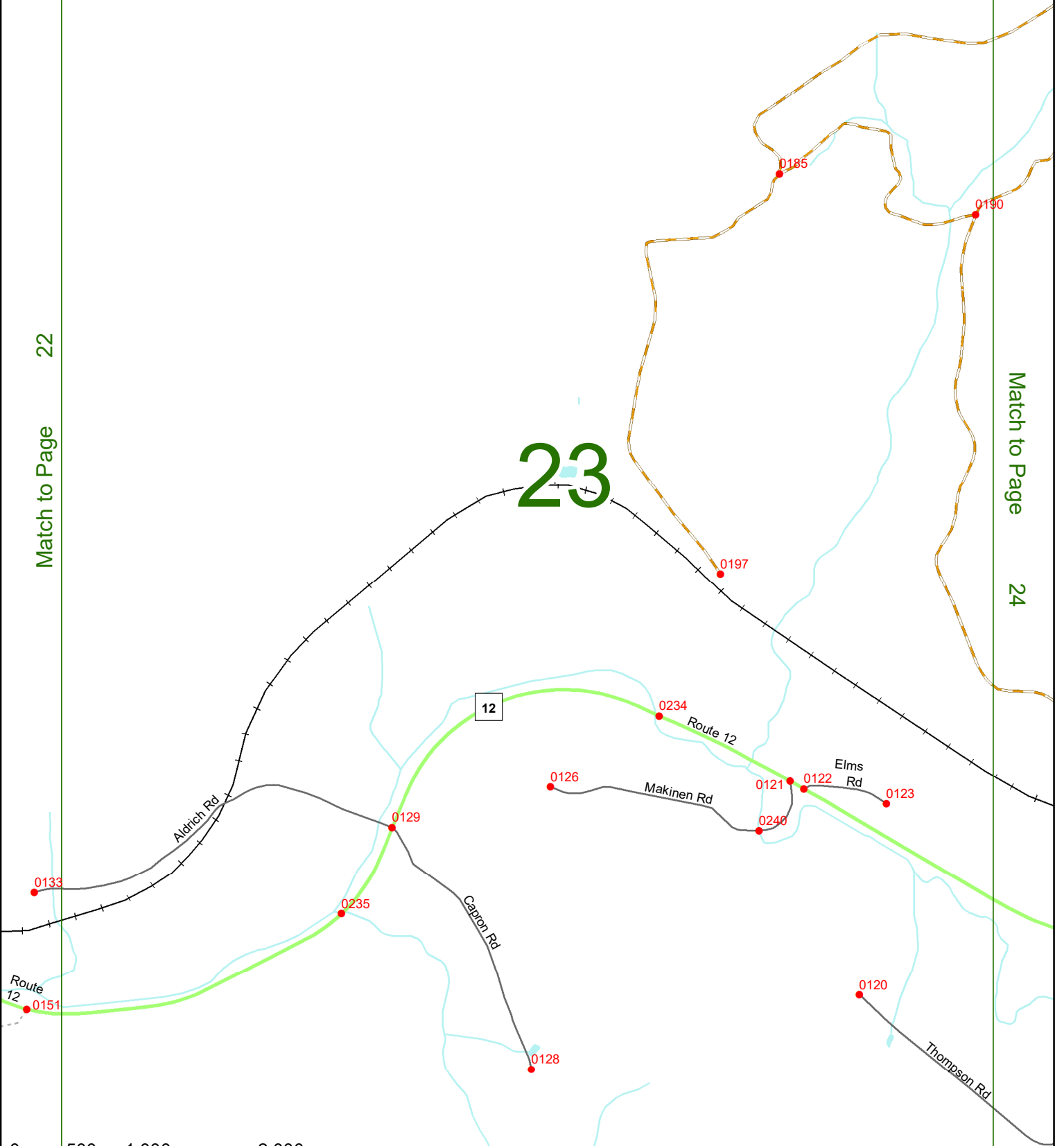
22

Match to Page

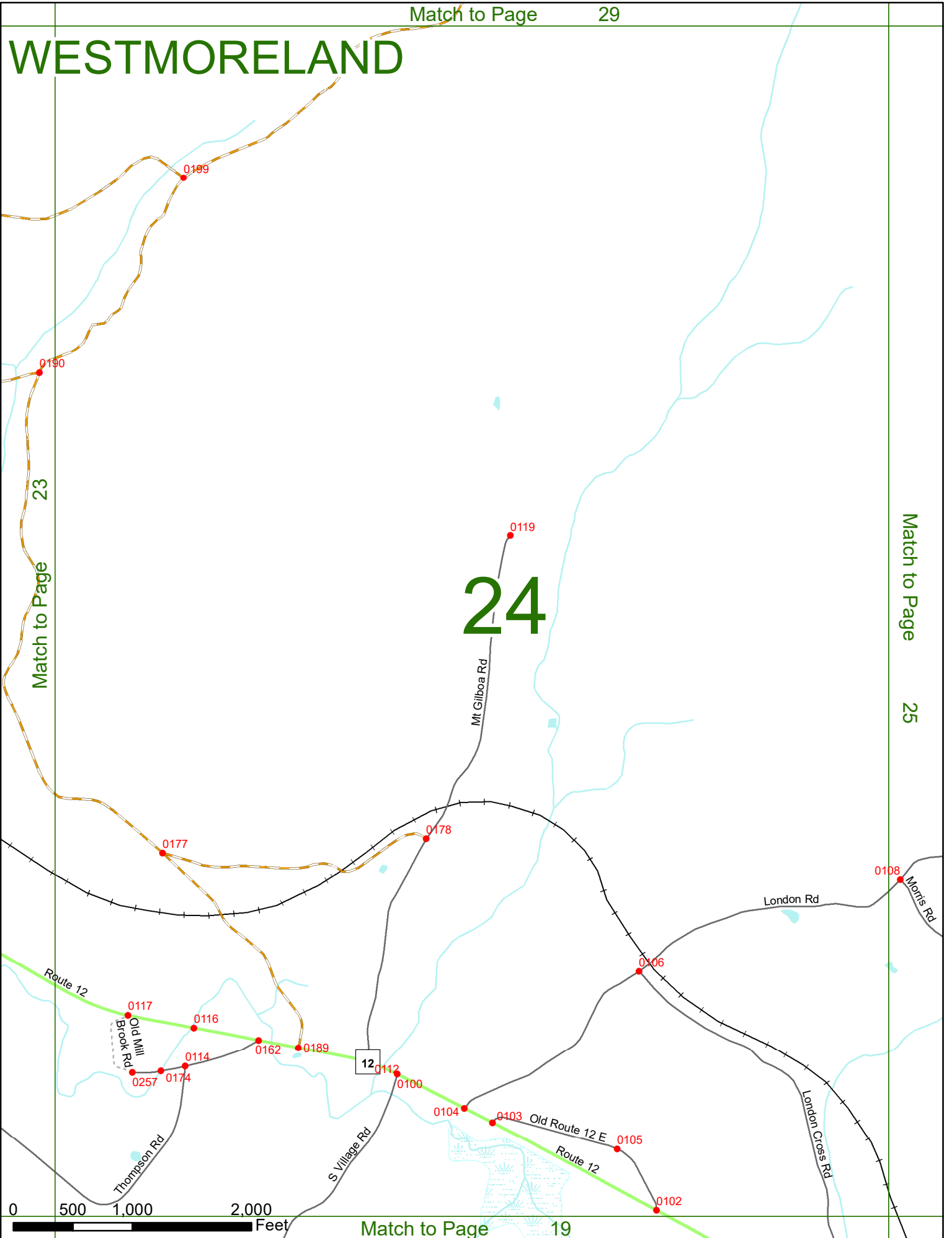
Match to Page

24

# 23



# WESTMORELAND



# 24

23

Match to Page 25

0 500 1,000 2,000 Feet

Match to Page 19

# WESTMORELAND

24

Match to Page

# 25

WESTMORELAND  
SURRY

Match to Page

0

London Rd

0108

Morris Rd

0109

0170

6343

London Rd

0056

Farm Rd

0009

0043

Old Walpole Rd

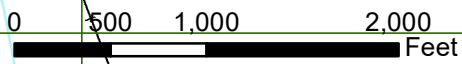
0035

0059

0057

Mine Ledge Rd

0038



# WESTMORELAND

Match to Page 0

0

Match to Page 0

VERMONT

N 91

N 91

# 26

Connecticut River

0384

0029 Halls Crossing Rd

Sawyer Ln 0324

0323

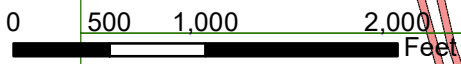
Match to Page 27

27

0406

River Rd

WALPOLE WESTMORELAND



Match to Page

21

# WESTMORELAND

Match to Page 0

0384  
0029  
Sawyer Ln  
0324  
0323

Halls Crossing

0326

0430  
0027

0028

Bellows Rd

Bockseller Rd

0028

0423

0026

Alysons Ln

0366

0327

0382

26

Match to Page

# 27

002

0021

Blackjack Crossing Rd

0375

28

Match to Page

0406

002

0376

Bellows Rd

0022

0025

Industrial Park Dr

0024

WALPOLE  
WESTMORELAND

6382

12

6381

Route 12

0422  
6473

Old Route 12 North

6380

Wentworth Rd

River Rd N

0157

Wentworth Ave

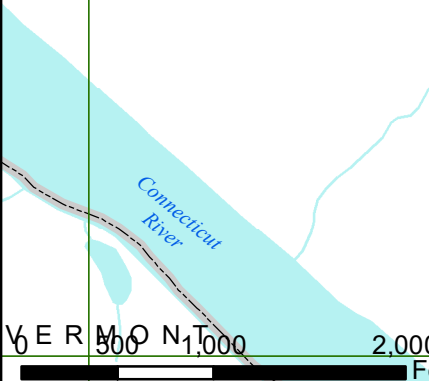
0242

VERMONT  
0 500 1,000 2,000  
Feet

Match to Page 22

0158

0172



# WESTMORELAND

Match to Page 0

# 28

Blackack Crossing Rd 0020

Wentworth Ave 0242

6380

0402

0427

0400

0381

0382

0327

0366

0329

Black Lead Mine Rd 0330

0019

Taggard Rd

0338

Galloway Ln

0337

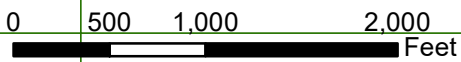
Stevens Ln

County Rd 0071

0428

0414

Match to Page 29



Match to Page 23

WALPOLE WESTMORELAND

# WESTMORELAND

Match to Page 0

0

0071

28

Match to Page

# 29

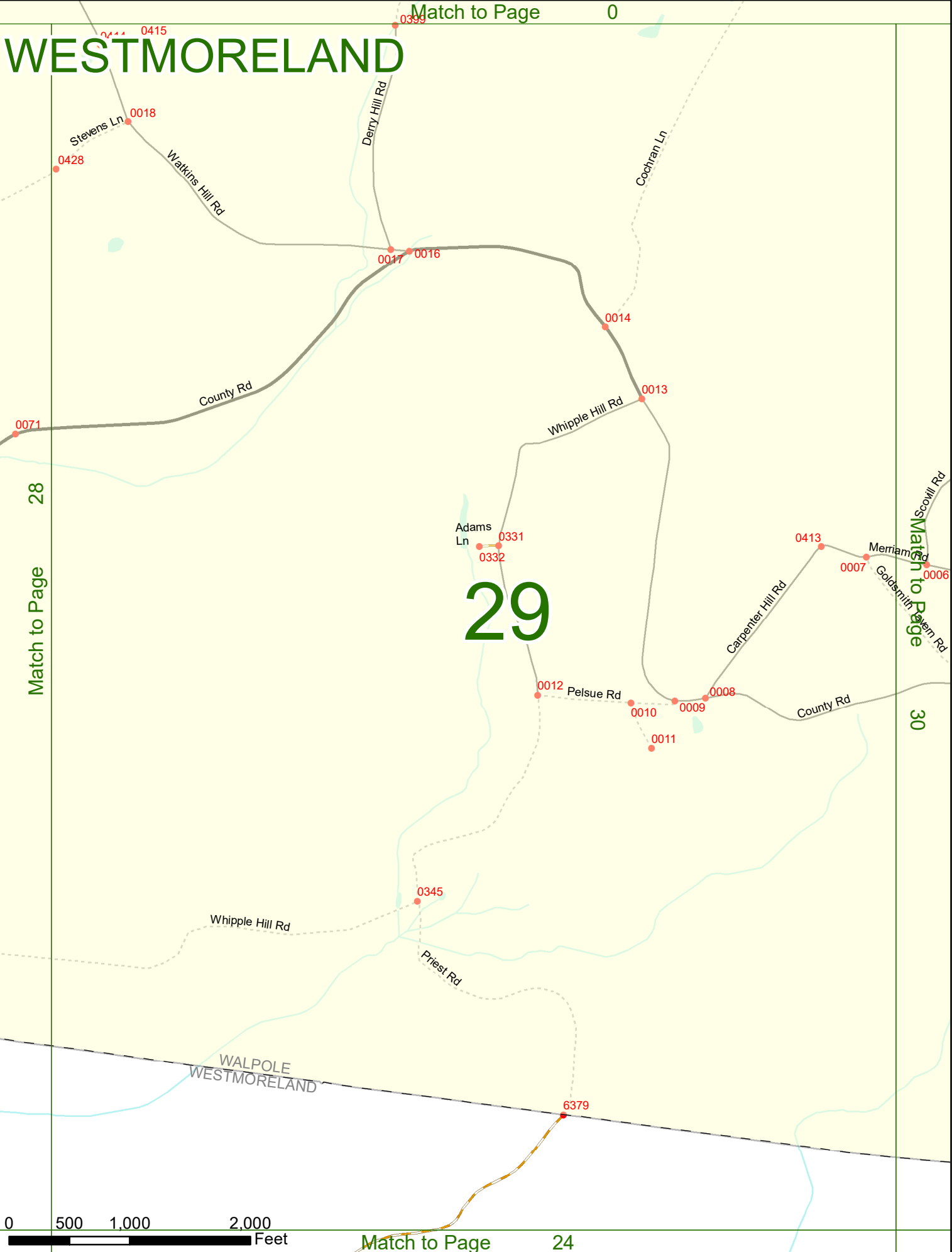
Match to Page

30



Match to Page

24





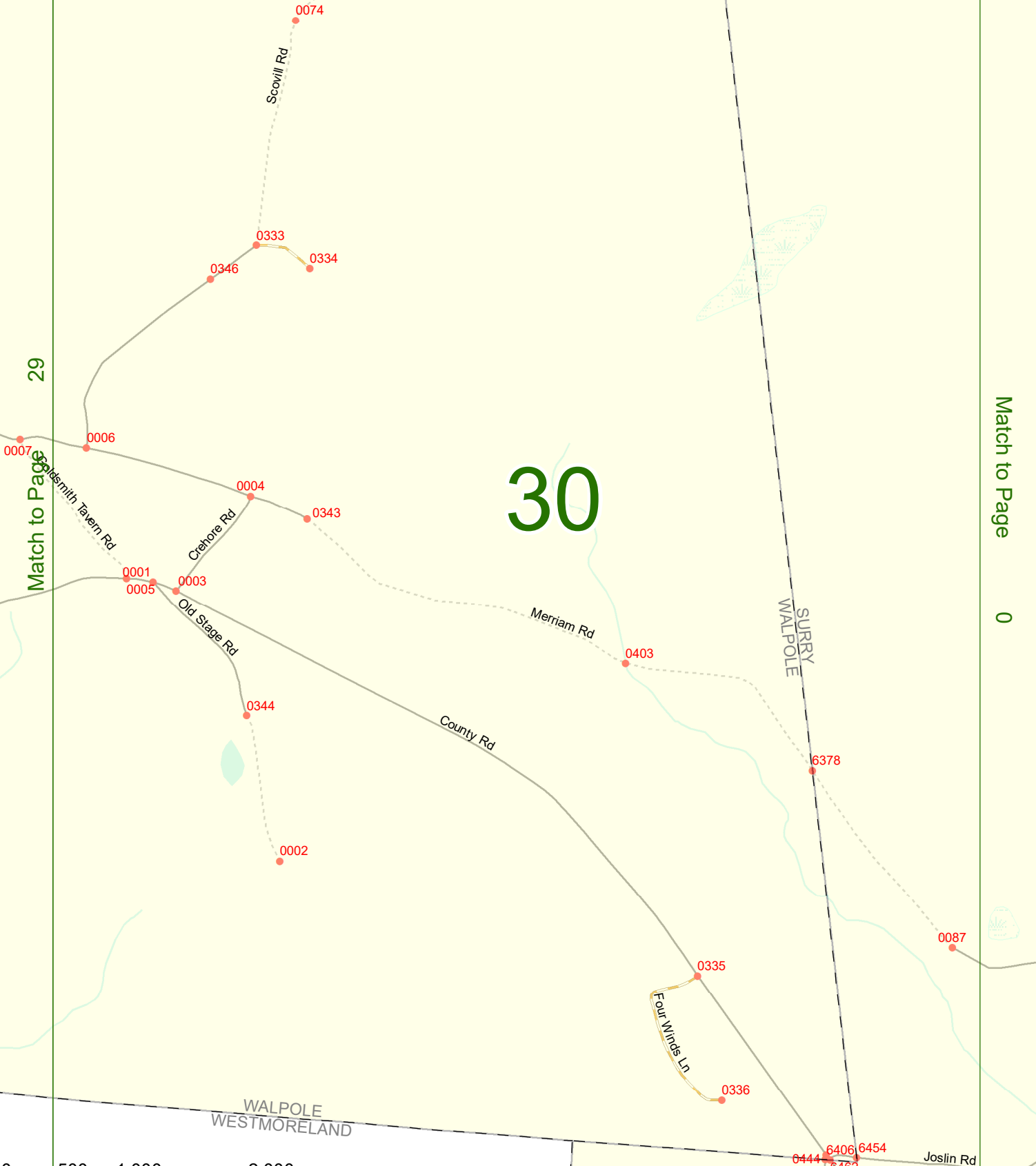
# WESTMORELAND

29

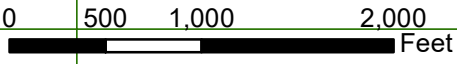
# 30

Match to Page

0



Match to Page



Match to Page

25

Farm Rd  
 0444 6406 6454  
 6462 Joslin Rd

WALPOLE  
 WESTMORELAND

SURRY  
 WALPOLE

0007  
 0006  
 Smith Tavern Rd

0004  
 0343  
 Crehore Rd

0001  
 0003  
 0005  
 Old Stage Rd

0403  
 Merriam Rd

County Rd

0344

0002

0335

Four Winds Ln

0336

087