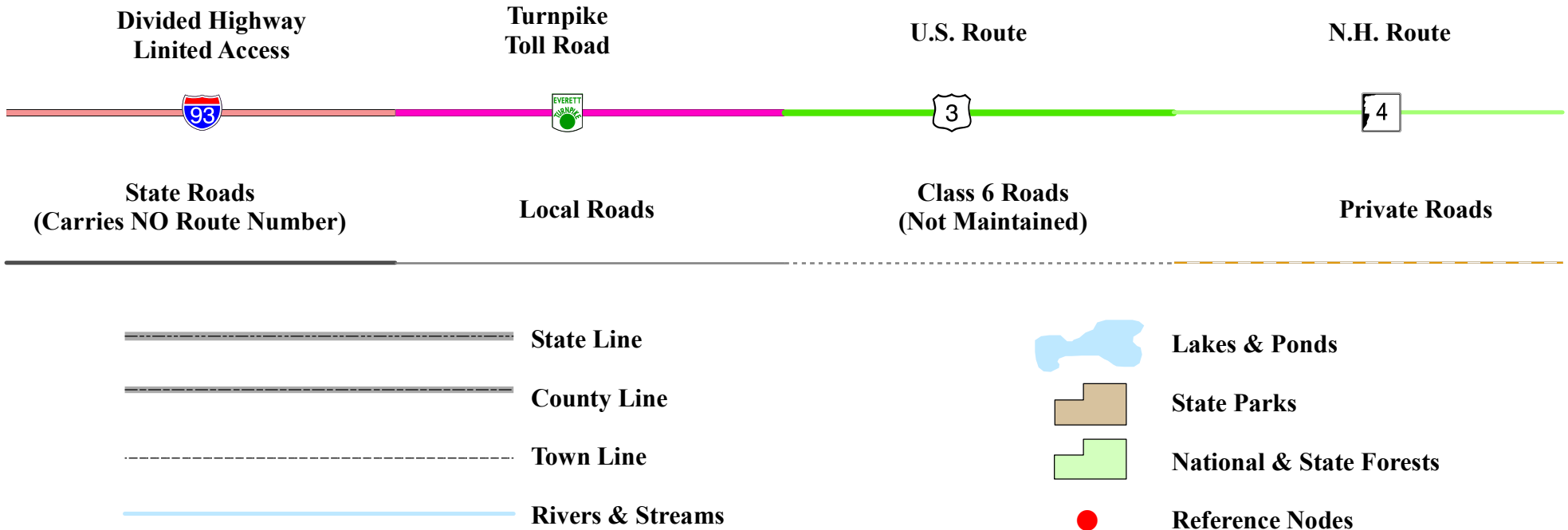


*New Hampshire*  
**DOT**  
*Department of Transportation*

Maps and data sets are not guaranteed to be free from errors and omissions. Data is in a constant state of update and correction by various groups and agencies. Information displayed on this map is the best available at the time of publication.

# 2022 Nodal Reference Bookmap

## LEGEND



NHDOT will accept crash locations based on the State of NH Uniform Police Traffic Accident Report.

Crash occurred on:

**Option 1**     Street Address  
                   123 Main Street

**Option 2**     Route No and/or     Distance from             NESW             Intesecting Road, Bridge,  
                   Street name             Intersecting Street                                     Town/County line  
                   Main Street                     500                     E                     Oak Street

**Option 3**     First Node                     Distance from First Node                     Second Node  
                   515                                     212                                     632

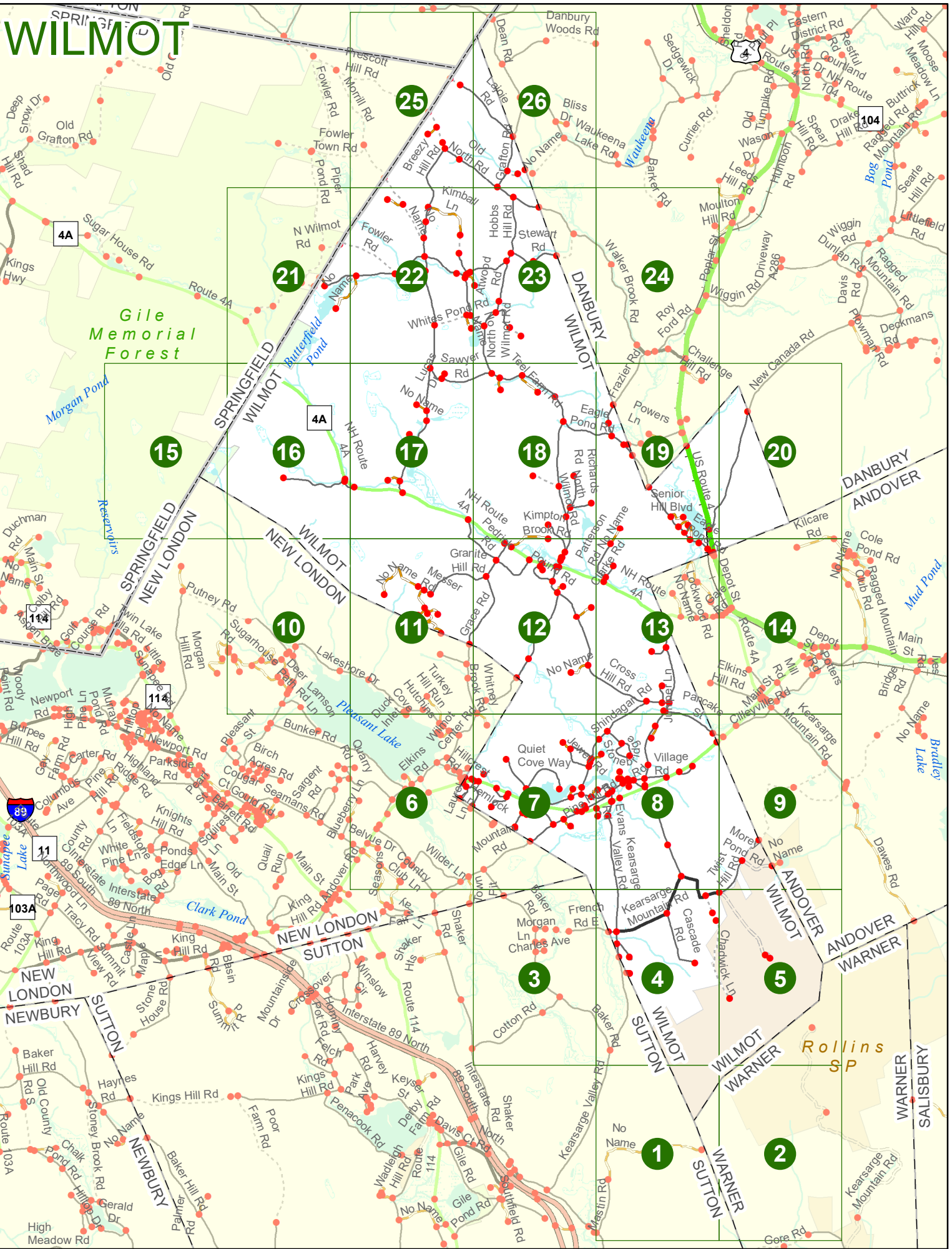
**Option 4**     Route No and/or             Mile Marker on Interstate Only             NESW             Mile (Marker)  
                   Street name  
                   189S                                     700 feet                                     S                     36.8

**Option 3 – Example**

Street Name                     Loudon Road  
First Node                             803  
Distance from First Node             318 Ft  
Second Node                             813



# WILMOT



# WILMOT

Rollins SP

Winslow SP

WILMOT  
SUTTON

WILMOT  
WARNER

Kearsarge Valley Rd

0

Match to Page

Match to Page

2

# 1

0191


0099

Maslin Rd

0214

0098  
0097

North Rd



# WILMOT

WILMOT  
WARNER

Rollins SP

Kearsarge  
Mountain Rd

0189

1

Match to Page

Match to Page


0

# 2

WARNER  
SUTTON

Gore Rd

0184



# WILMOT

Match to Page 7

NEW LONDON  
SUTTON

0280

6714

Baker Rd

0149 French Rd W 0239

0186

0234

French Rd E

0167 Morgan Ln 0168

0147 Charles Ave 0148

0216

# 3

0145

0221

Baker Rd

0

Match to Page

Match to Page

4

0 500 1,000 2,000 Feet

Match to Page 0

# WILMOT

Match to Page 8

Twist Hill Rd

0006

0008

0010

0384

0003

Kearsarge Mountain Rd

6080

French Rd

0001

French Rd E

Kearsarge Valley Rd

0383

Kearsarge Woods Rd

6079

0382

Cascade Rd

0004

Chadwick Ln

Match to Page 5

Match to Page 3

# 4

Morgan Ln

0327

0328

WILMOT  
SUTTON

Kearsarge Valley Rd

Baker Rd

0100

Winslow SP

0 500 1,000 2,000 Feet

Match to Page 1

# WILMOT

0010

0384

Kearsarge Mountain Rd

ANDOVER  
WILMOT

Chadwick Ln

4

0007

0009

Winslow SP

# 5

ANDOVER  
WARNER

Match to Page

0

Match to Page

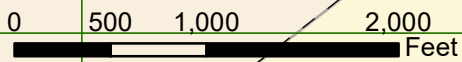
0419

WILMOT  
WARNER

0187

Rollins SP

Kearsarge  
Mountain Rd





# WILMOT

Match to Page

0174

0196 0197

0

Match to Page

6

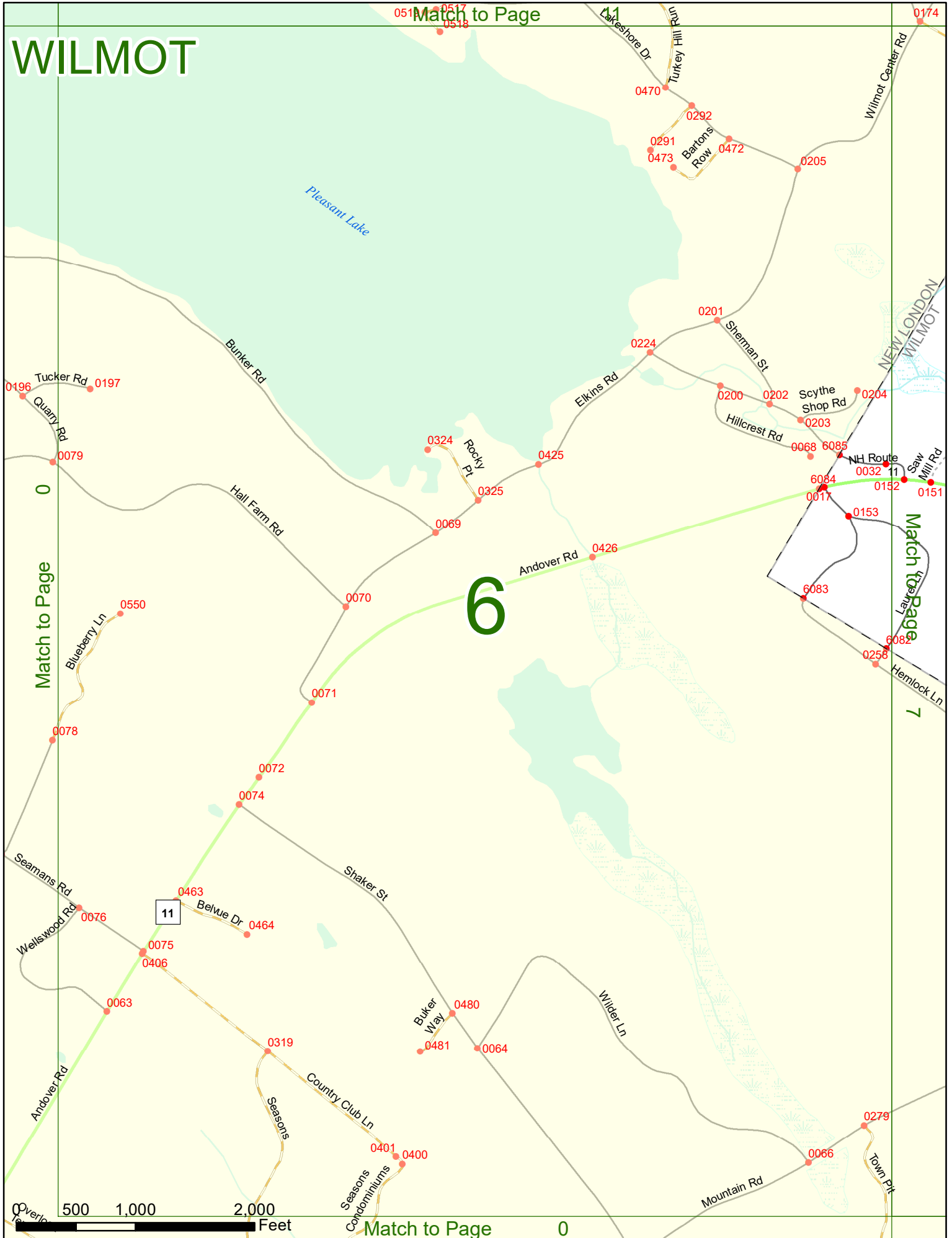
Match to Page

7

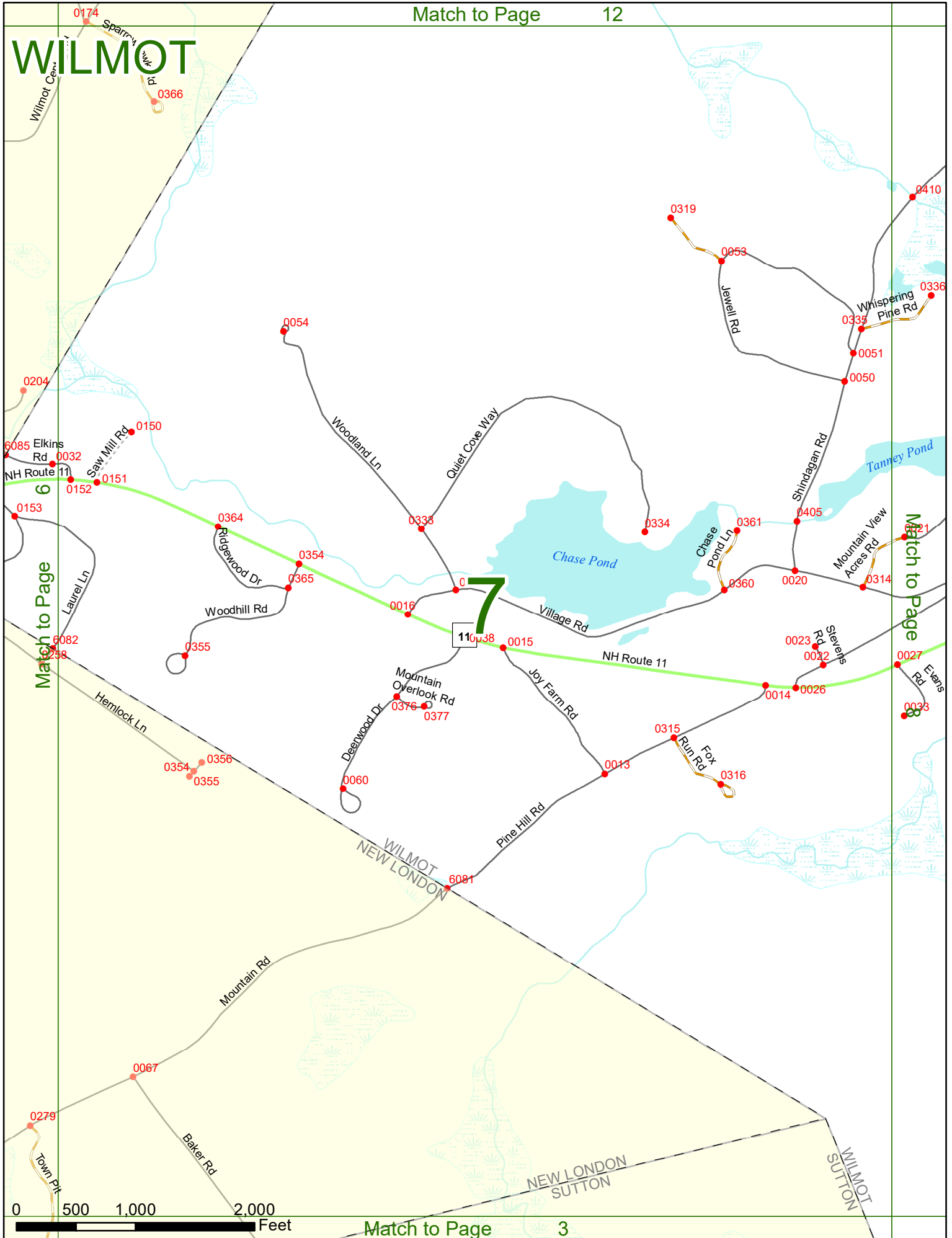
500 1,000 2,000 Feet

Match to Page

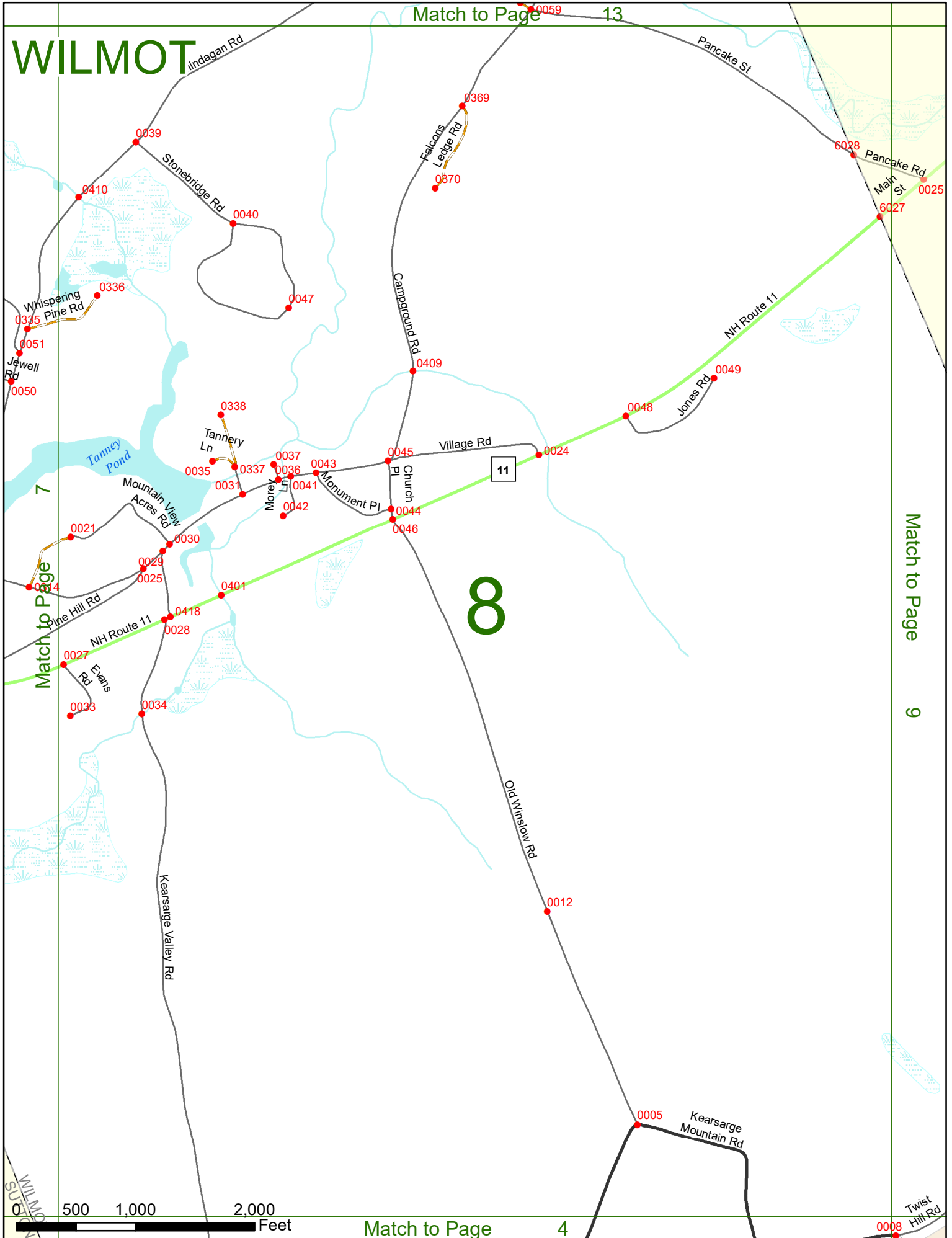
0



# WILMOT



# WILMOT



Match to Page 13

Match to Page 7

Match to Page 9

Match to Page 4



0008

8

11

WILMOT  
S.W.

Twist Hill Rd

Kearsarge Mountain Rd

Old Wilslow Rd

Kearsarge Valley Rd

Evans Rd

Stone Hill Rd

Mountain View Acres Rd

Tannery Ln

Village Rd

Church Pl

Monument Pl

Morey Ln

Whispering Pine Rd

Campground Rd

NH Route 11

Jones Rd

Main St

Pancake Rd

Pancake St

Stonebridge Rd

Falcons Ledge Rd

Indagan Rd

0050

0051

0059

0335

0336

0410

0039

0040

0047

0369

0870

0025

0027

0049

0048

0038

0037

0036

0043

0041

0042

0045

0044

0046

0024

0021

0029

0025

0030

0401

0418

0028

0027

0033

0034

0012

0005

0008

0005

0005

0005

0005

0005

0005

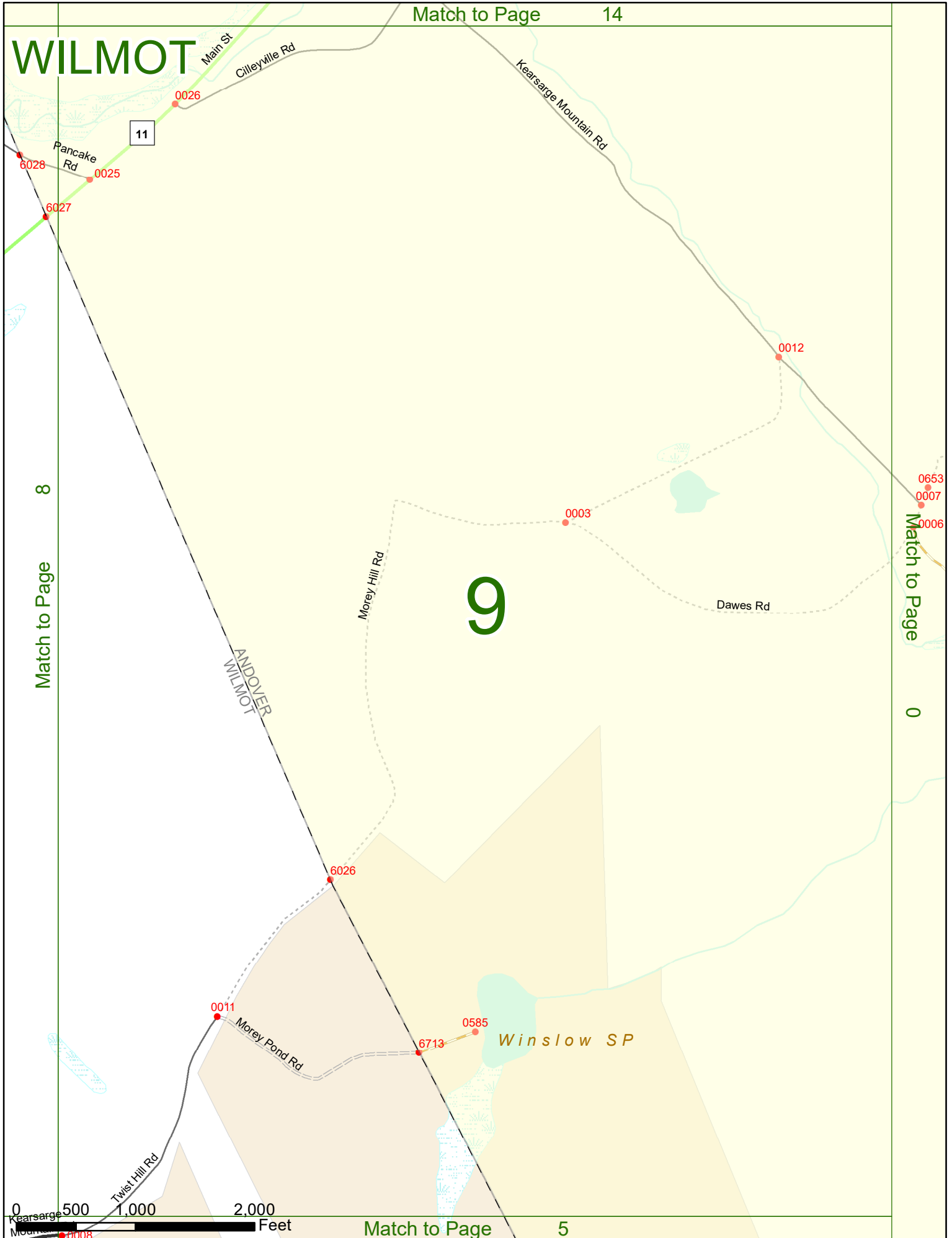
0005

0005

0005

0005

# WILMOT



Match to Page 8

Match to Page 0

# 9

Winslow SP



# WILMOT

# 10

WILMOT  
NEW LONDON

Match to Page

Match to Page 11

0

Putney Rd

0222

Pingree Rd

Little Brook Rd

0237  
0236

0421

0169

Lakeshore Dr

0170

0365  
0364  
0363

0359

0357

0358

0259

Sugarhouse Rd

0370

0361

0360

0293

0369

0168

0242


0413

0261

0423

Lanson Ln

Pleasant Lake


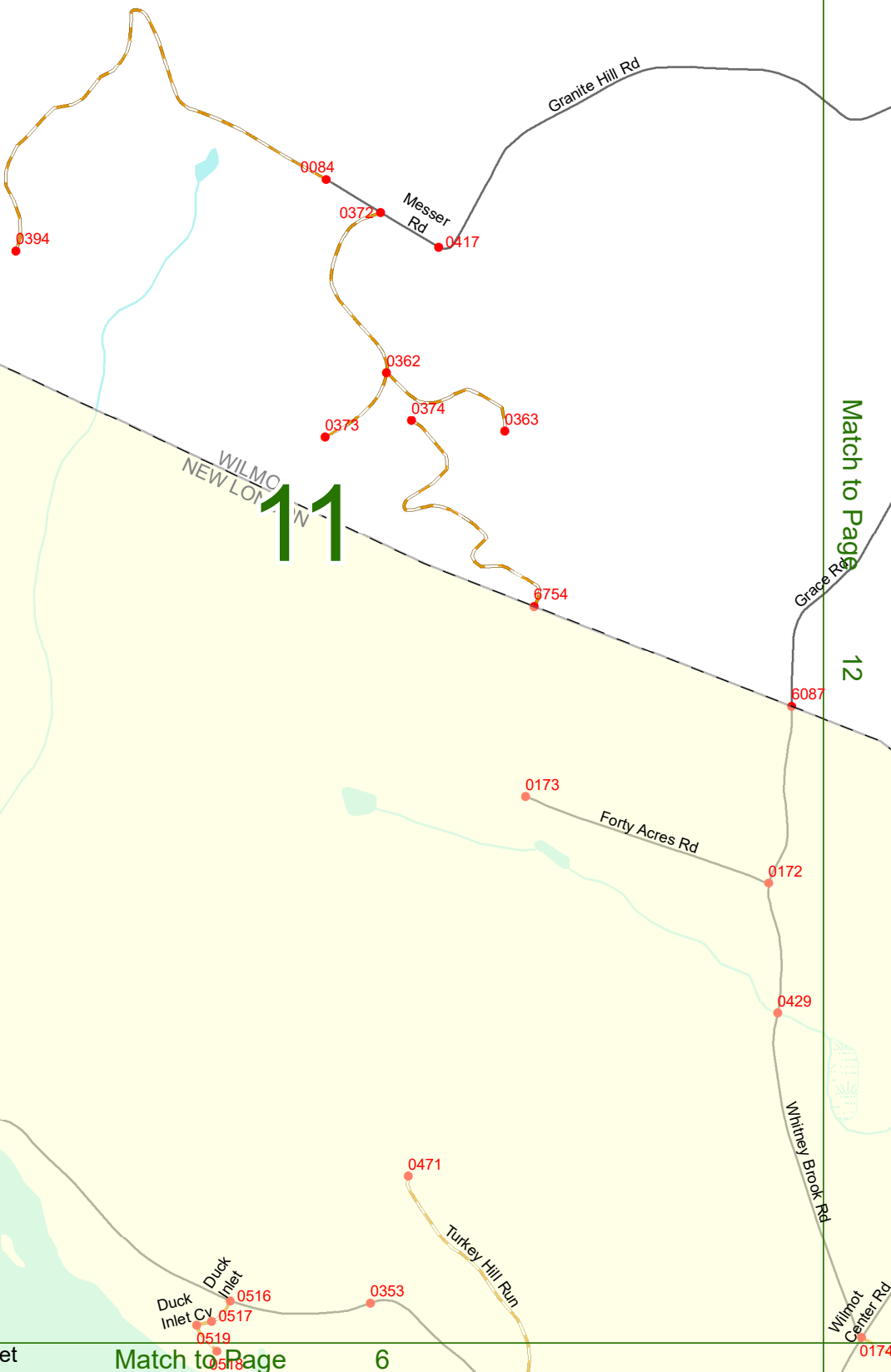


# WILMOT

Match to Page 10

Match to Page 12

WILMC  
NEW LOT  
**11**



Match to Page

6

# WILMOT

Match to Page 18

# 12

11

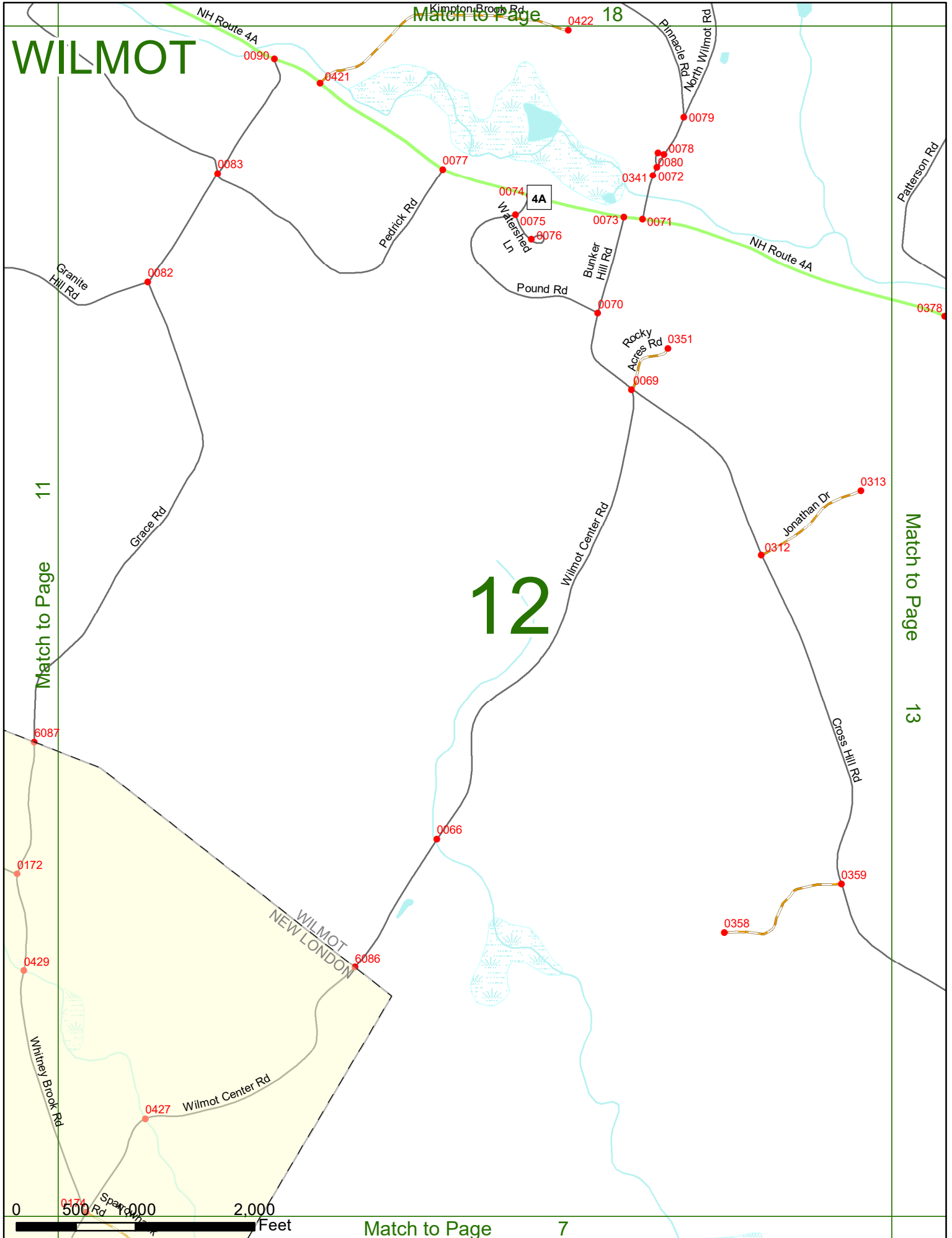
Match to Page

Match to Page

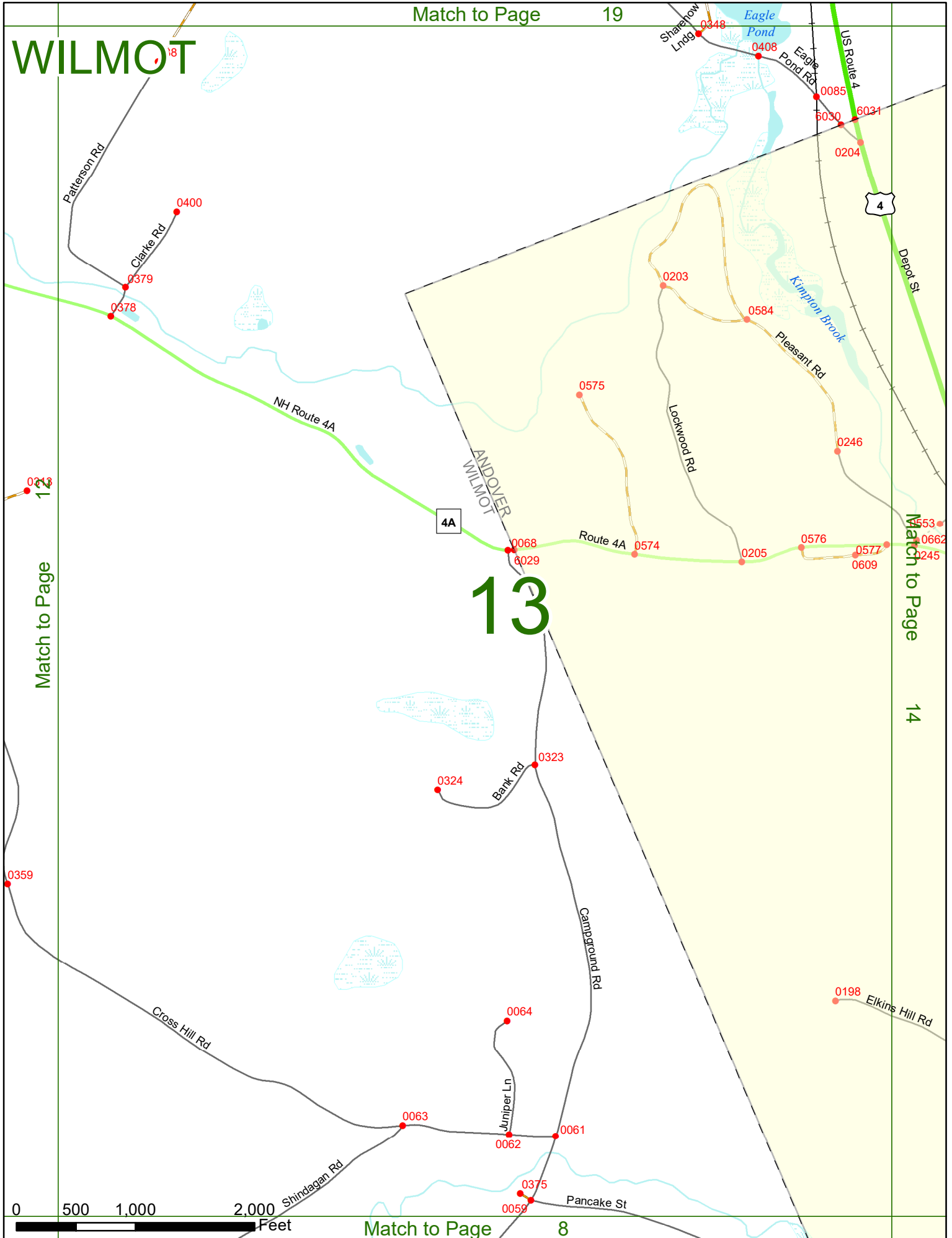
13

Match to Page

7



# WILMOT



Match to Page 12

Match to Page 14

# 13

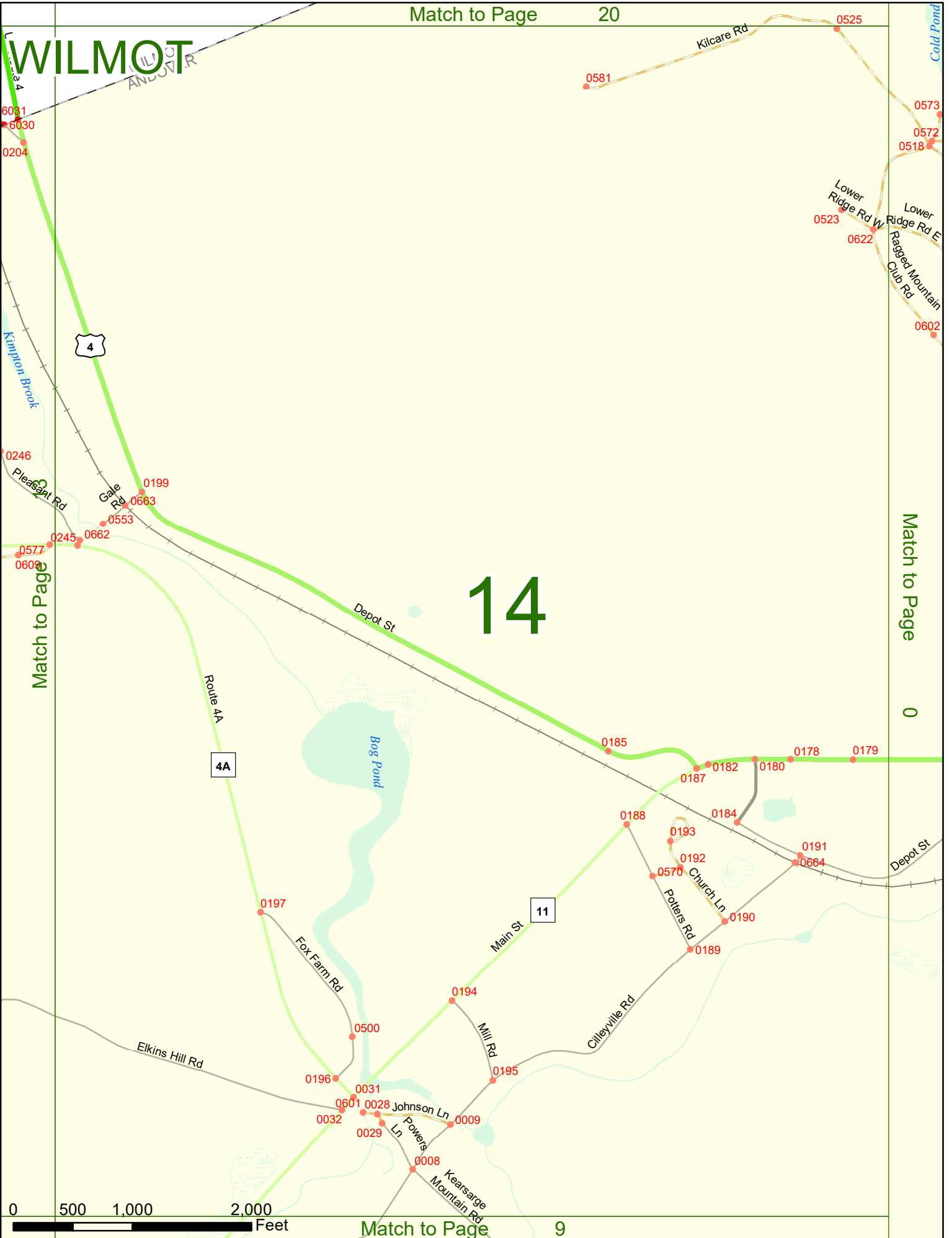
0 500 1,000 2,000 Feet

Match to Page 8




# WILMOT

# 14



Match to Page 0

Match to Page 0



# WILMOT

# 15

*Gile Memorial Forest*

Match to Page

Match to Page

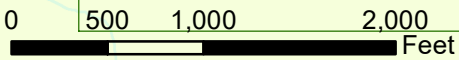
16

SPRINGFIELD  
WILMOT

WILMOT  
NEW LONDON

SPRINGFIELD  
NEW LONDON

Reservoirs



# WILMOT

Wilmot Municipal Forest

Match to Page 21

4A  
Route  
8187

SPRINGFIELD  
WILMOT

NH Route 4A

4A

15

Match to Page

# 16

Match to Page


17

0115  
Quaker Path Rd

0112  
0113

0111

WILMOT  
NEW LONDON

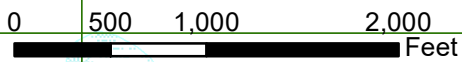
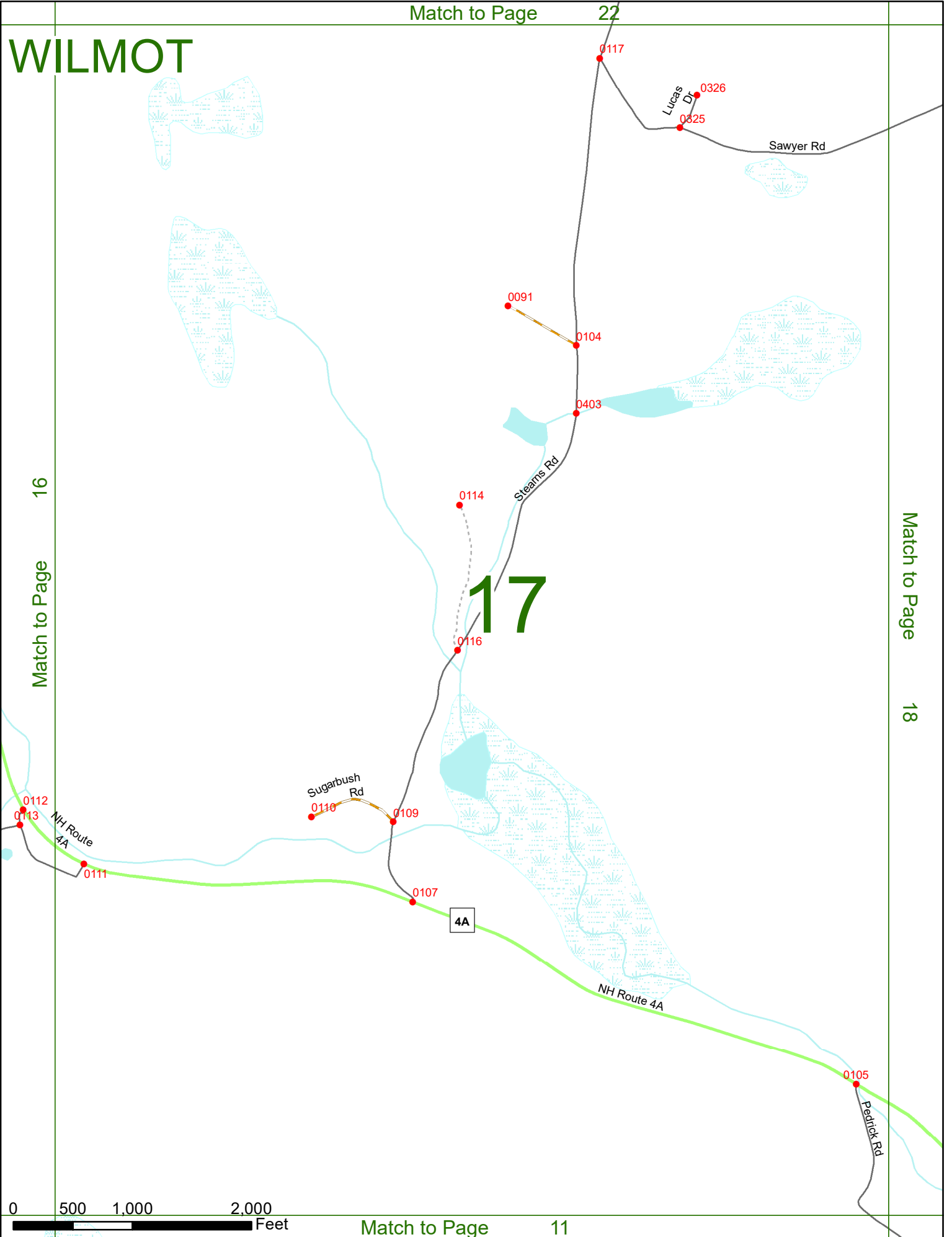


Match to Page 10



# WILMOT

# 17



# WILMOT

DANBURY  
WILMOT

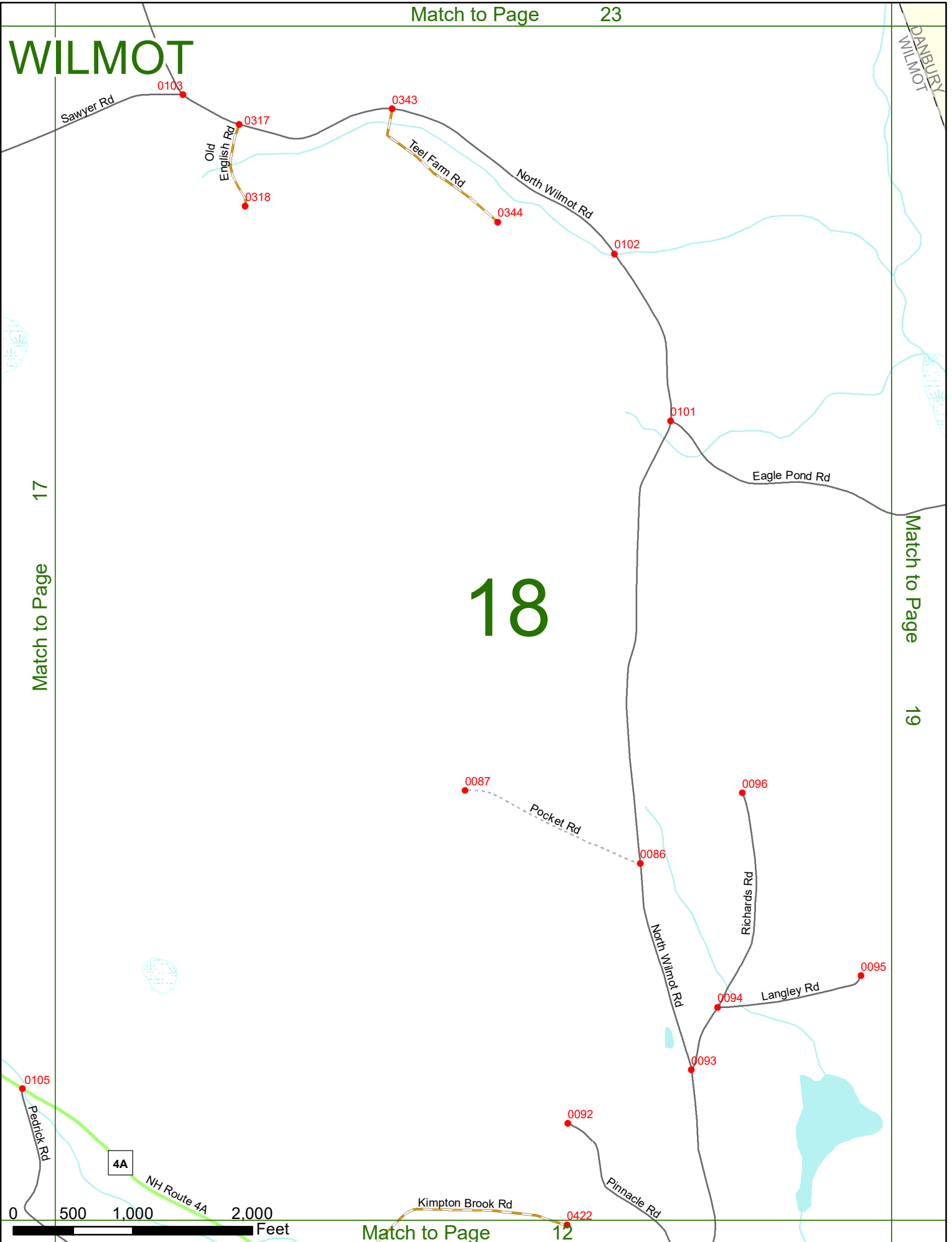
17

Match to Page

Match to Page

19

# 18



# WILMOT

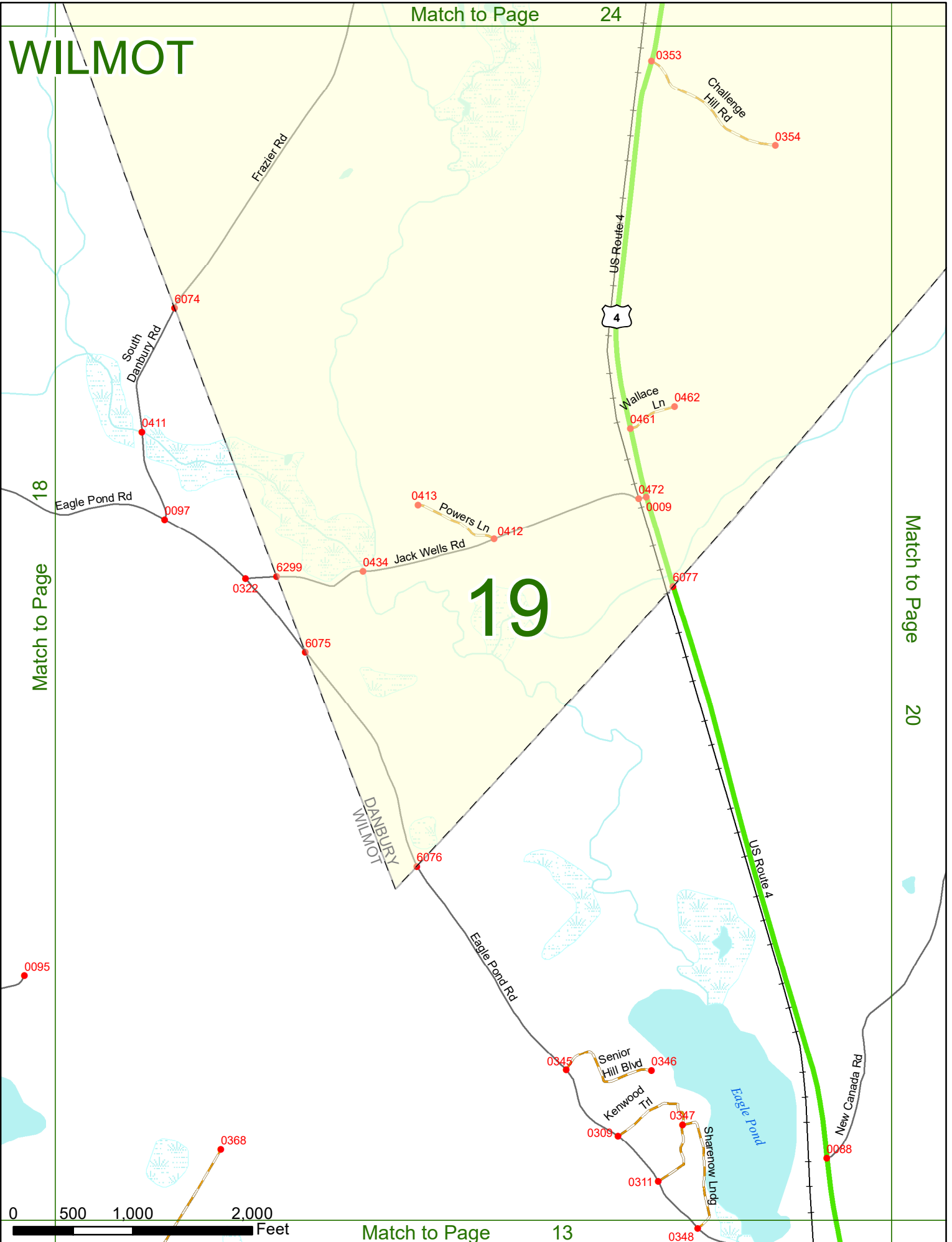
18

Match to Page

Match to Page 20

# 19

20



# WILMOT

New Canada Rd

6078

DANBURY  
WILMOT

# 20

19

Match to Page

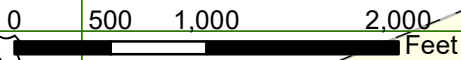
Match to Page

0

New Canada Rd

DANBURY  
ANDOVER

WILMOT  
ANDOVER



Kilcare Rd 0525

Cold Pond

# WILMOT

Match to Page 0

Gile Memorial Forest

# 21

Match to Page 22

Piper Pond Rd

0107 N Wilmot Rd 8185

Fowler Rd

8853

0108

Piper Pond Rd

0371

8186

0352

SPRINGFIELD  
WILMOT

Piper Pond

0346

0356

Piper Pond Rd

0061

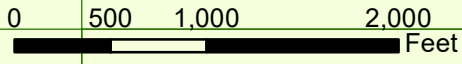
4A

Route 4A

Butterfield Pond

8187

4A





# WILMOT

Match to Page 25

25

Gile Memorial Forest

# 22

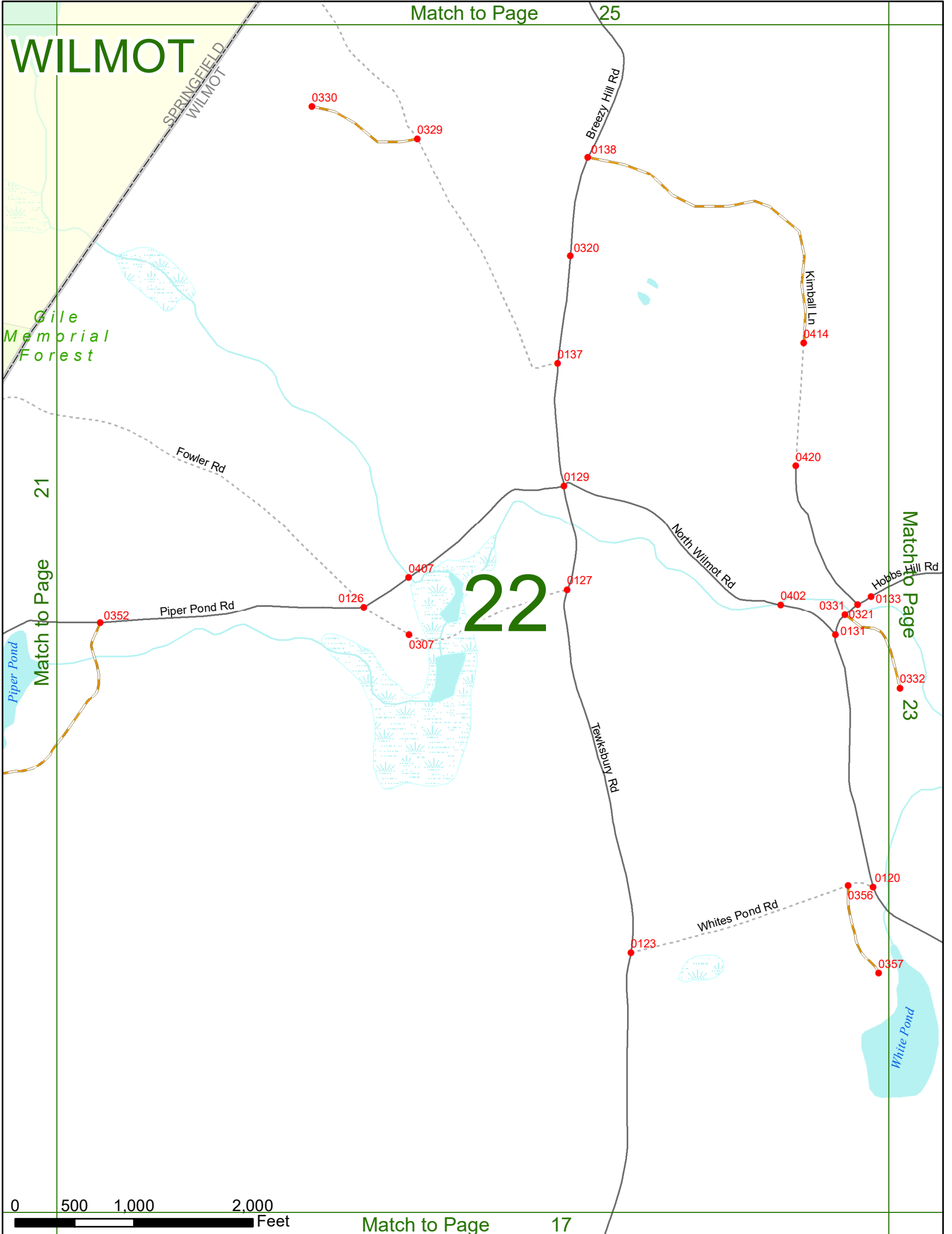
Match to Page 23

23

0 500 1,000 2,000 Feet

Match to Page

17



# WILMOT

Match to Page 26

22

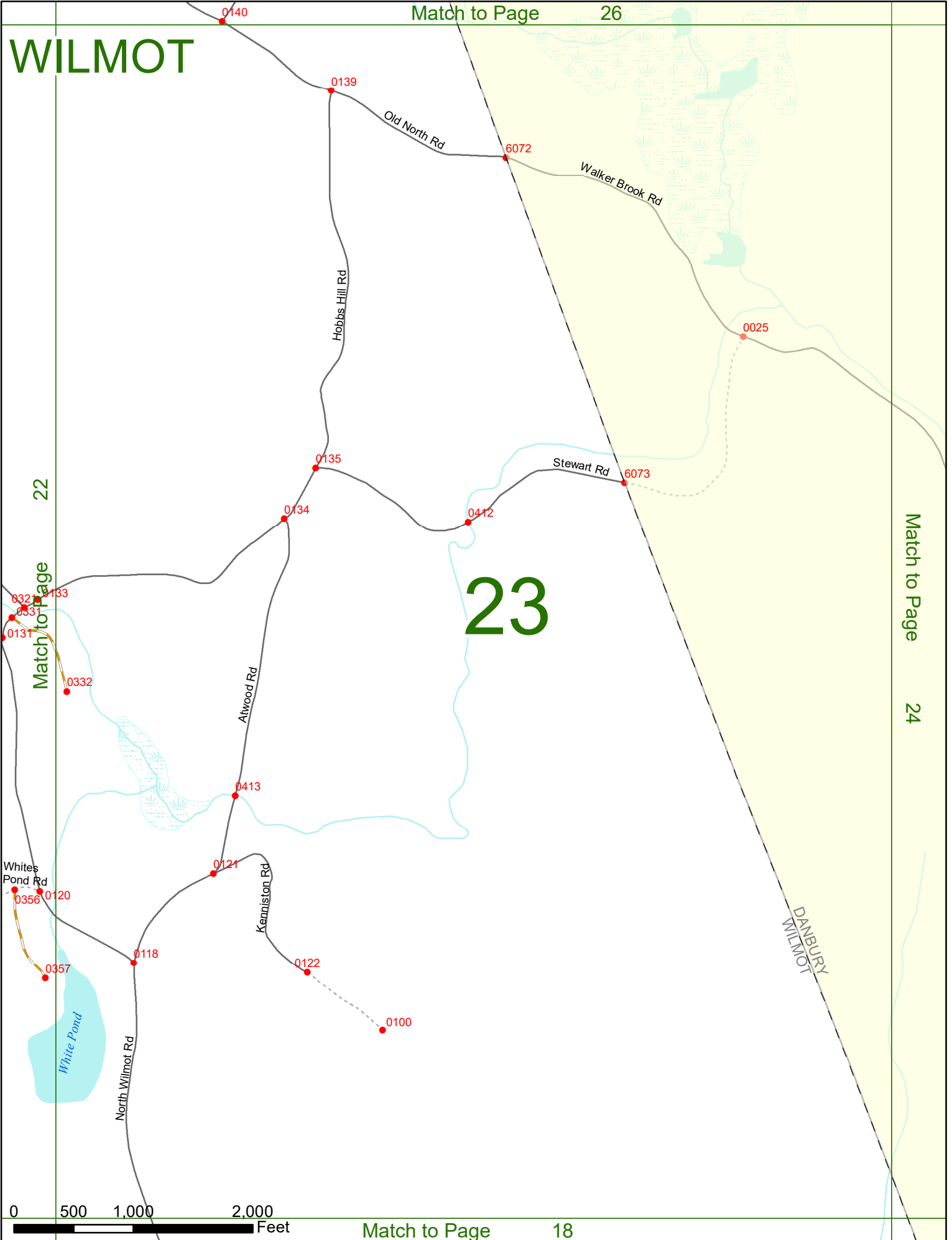
Match to Page

# 23

Match to Page

24

DANBURY  
WILMOT



0 500 1,000 2,000 Feet

Match to Page 18


# WILMOT

Match to Page 0

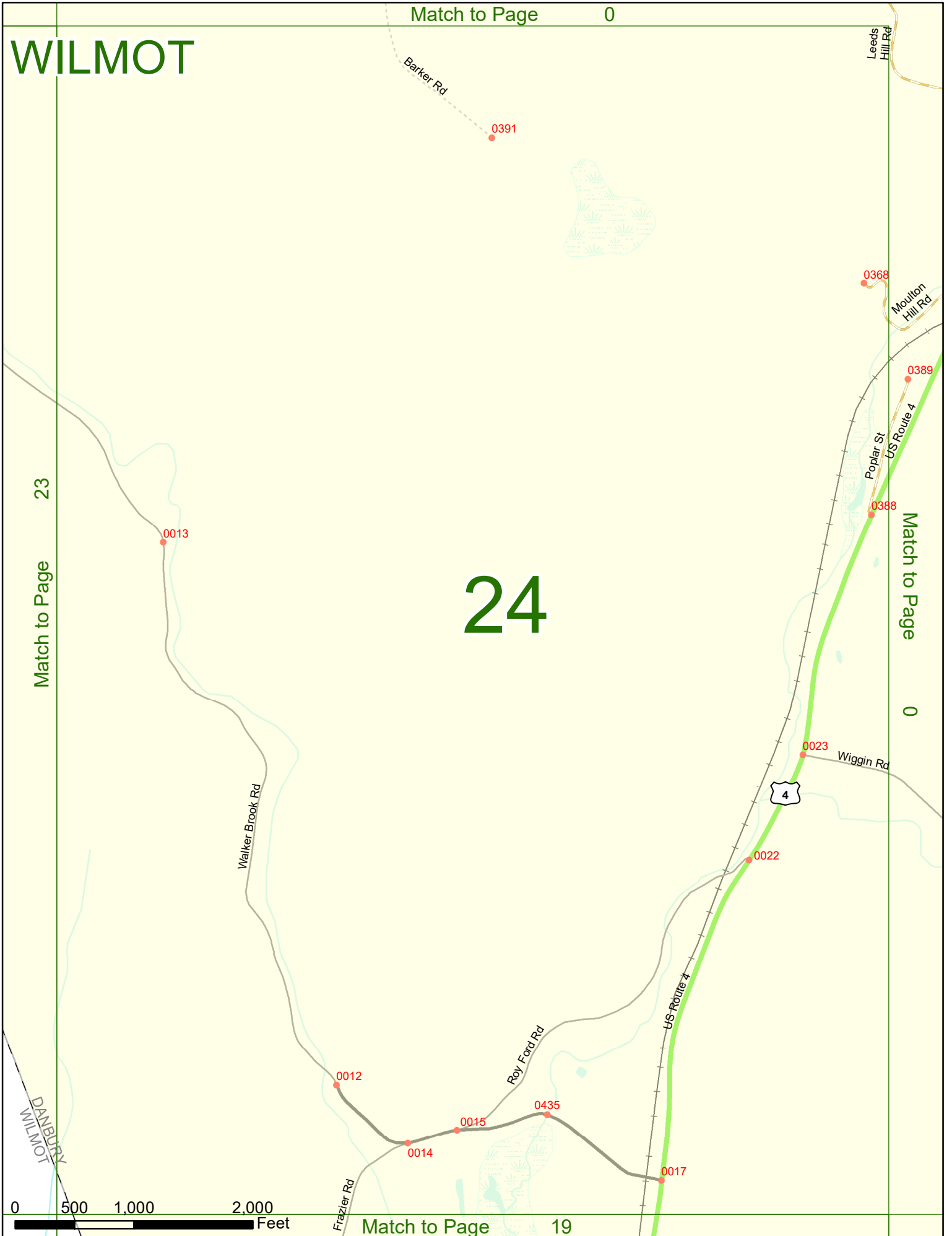
# 24

Match to Page 23

Match to Page 0



Match to Page 19

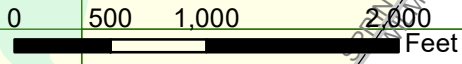
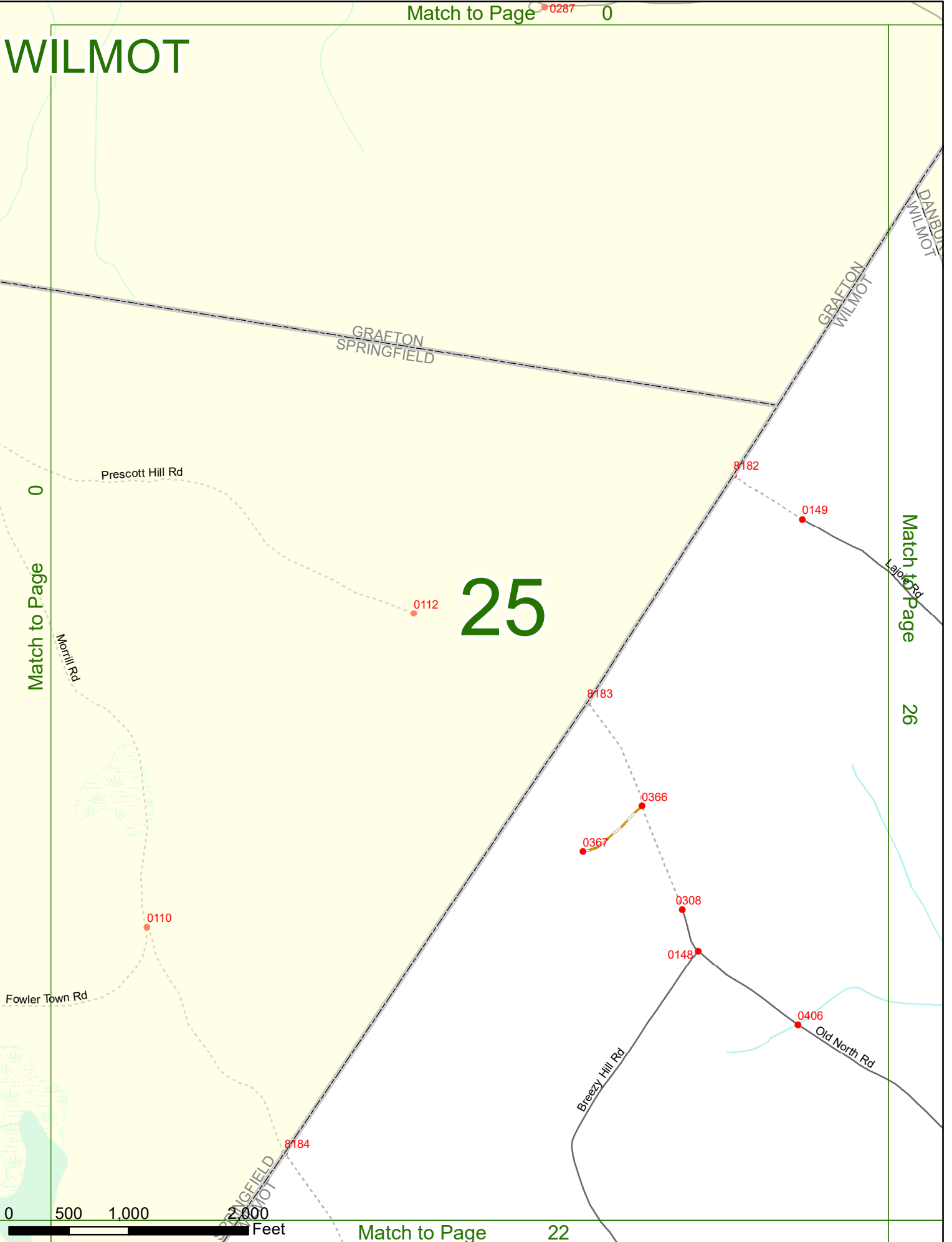


# WILMOT

# 25

Match to Page 0

Match to Page 26



# WILMOT

Match to Page 0

25

Match to Page

# 26

Match to Page

0

0 500 1,000 2,000 Feet

Match to Page 23

