

New Hampshire
DOT
 Department of Transportation

Maps and data sets are not guaranteed to be free from errors and omissions. Data is in a constant state of update and correction by various groups and agencies. Information displayed on this map is the best available at the time of publication.

2022 Nodal Reference Bookmap

LEGEND



NHDOT will accept crash locations based on the State of NH Uniform Police Traffic Accident Report.

Crash occurred on:

Option 1 Street Address
 123 Main Street

Option 2 Route No and/or Distance from NESW Intesecting Road, Bridge,
 Street name Intersecting Street Town/County line
 Main Street 500 E Oak Street

Option 3 First Node Distance from First Node Second Node
 515 212 632

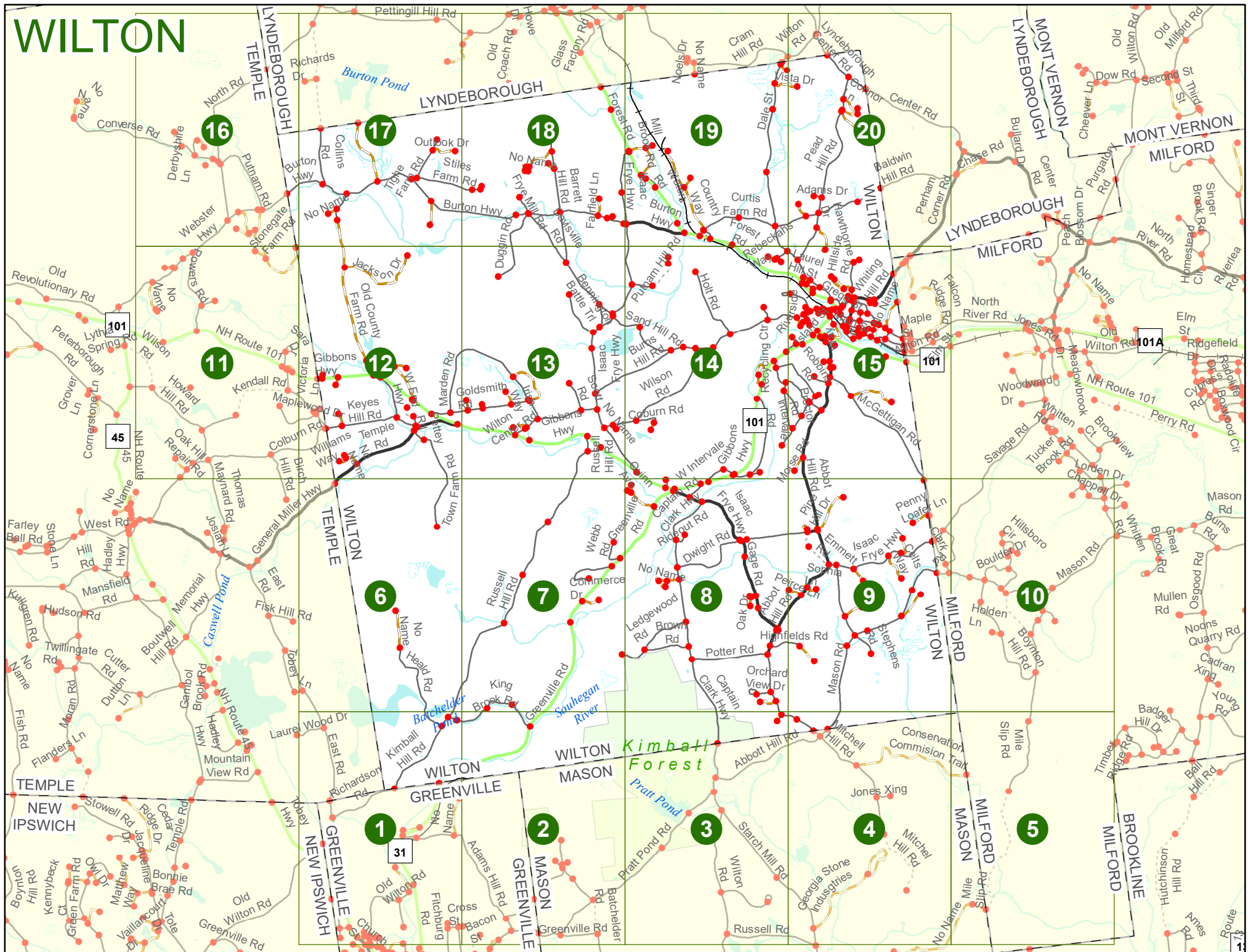
Option 4 Route No and/or Mile Marker on Interstate Only NESW Mile (Marker)
 Street name
 189S 700 feet S 36.8

Option 3 – Example

Street Name Loudon Road
First Node 803
Distance from First Node 318 Ft
Second Node 813



WILTON



WILTON

Match to Page 6

6

Batchelder Pond
Russell Hill Rd
Heald Rd
King Brook Rd

Laurel Wood Dr 0001

0002

East Rd

WILTON
TEMPLE

Kimball Hill Rd

Greenville Rd

WILTON
GREENVILLE

Richardson Rd

6160

6161

TEMPLE
NEW IPSWICH

TEMPLE
GREENVILLE

6579

0112

Match to Page

1

0128

0127

Match to Page

2

0108

0107

Adams Hill Rd

0125

31

GREENVILLE
NEW IPSWICH

0173

Tobey Hwy

45

6580

0103

0105

0102

0101

0095

Temple Rd

Old Wilton Rd

0097

Fitchburg Rd

0054

0055

Cross St

0053

0 500 1,000 2,000 Feet

Match to Page

0

White St

0061

Rousseau Hts

Adams Ave

Bacon St

0098

Kimball Hts

Kimball Hts Ext

0099

0094

Nutting Ln

0093

Dunster Ave

0092

0090

0087

0088

0086

0085

0082

Baker Ave

0081

0080

0079

0078

0077

0076

0113

Church St

0130

0129

0128

0127

0126

0125

0124

0123

0122

0121

0120

0119

0118

0117

0116

0115

0114

0113

0112

0111

0

500

1,000

2,000

Feet

Match to Page

0

White St

0061

Rousseau Hts

Adams Ave

Bacon St

0113

Church St

0130

0129

0128

0127

0126

0125

0124

0123

0122

0121

0120

0119

0118

0117

0116

0115

0114

0113

0112

0111

WILTON

Match to Page 7

Greenville Rd 31

Southegant River

WILTON MASON

WILTON GREENVILLE

Russell-Abbott Forest

Kimball Forest

Match to Page 3

Match to Page 1

2

MASON GREENVILLE

Blueberry Ln

Nutting Hill Rd

Pratt Pond Rd


Adams Hill Rd

Batchelder Rd

Cross St

Greenville Rd

Ol Adams Hill



Match to Page 0

0636

0015

0126

0125

0086

0082

0084

0085

0083

0112

6592

0081

0047

0046

6591

0080

0079

0133

0134

Adams Ave

Bacon St


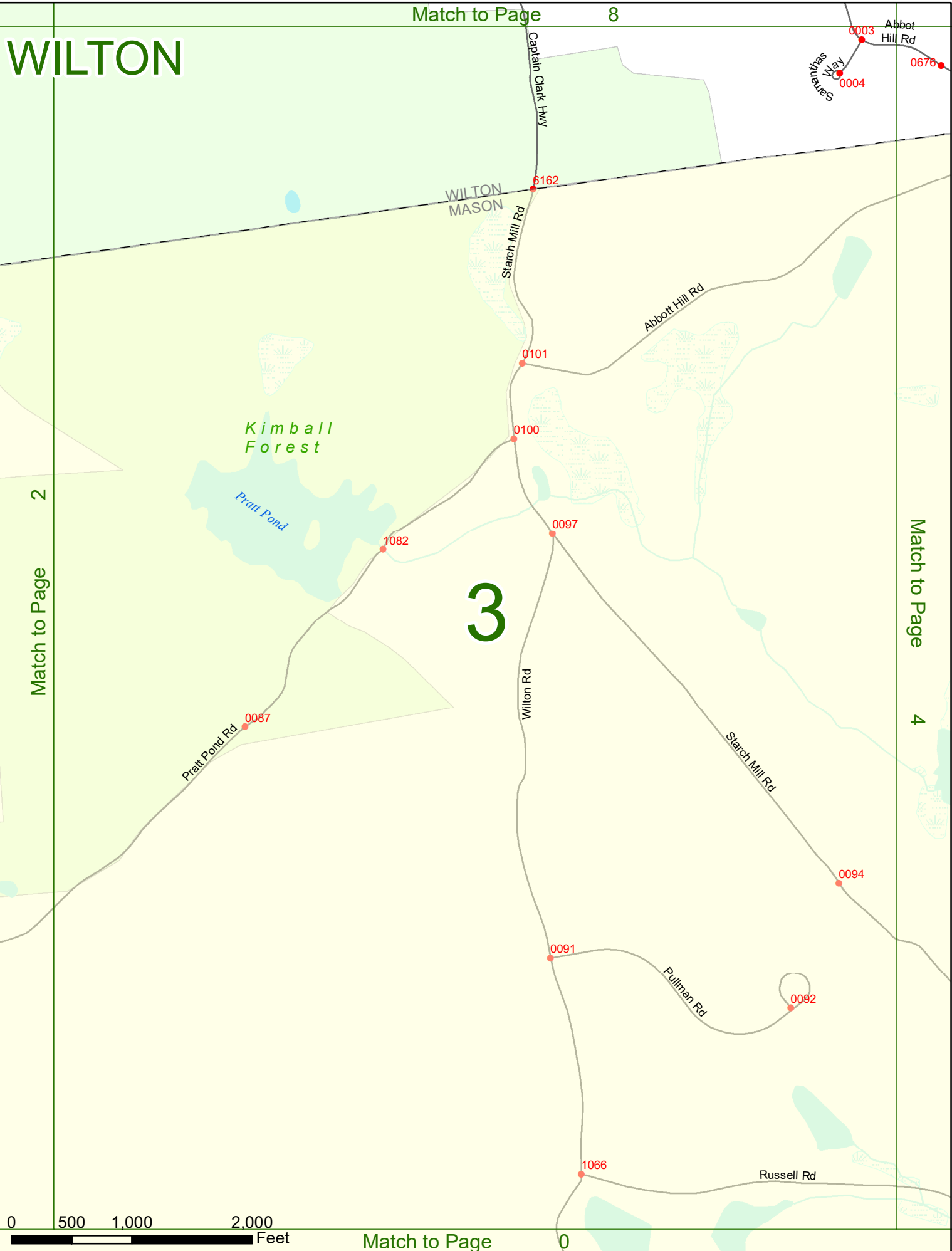
WILTON

Match to Page 8

Match to Page 2

Match to Page 4

3



Match to Page

0

WILTON

0003

6

Jot Hill Rd

Mason Rd

WILTON
MASON

MILFORD
MASON

6163

6164

0096

Abbott Hill Rd

Mitchell Hill Rd

0128 Conservation
Commision Trail

3

Match to Page

4

1095 Jones
Xing 1096

0113

Match to Page

5

Mitchel Hill Rd

0130

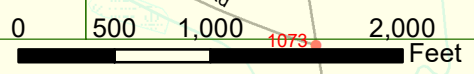
Georgia Stone
Indusgtries

0095

Starch Mill Rd

0118

Russell Rd



1073

WILTON

Conservation
Commision Trail

6701

0466

Mile Slip Rd

Bedger
Hill Dr

1190

1189



Match to Page 4

MILEFORD
MASON

5


Mile Slip Rd

Match to Page 0

0

0125

6723



WILTON

General Miller Hwy

Town Farm Rd

0174

0027

0

Match to Page

WILTON
TEMPLE

6

Match to Page

7

Fisk Hill Rd

0054

0256

0621

East Rd

Tobby Ln

0051

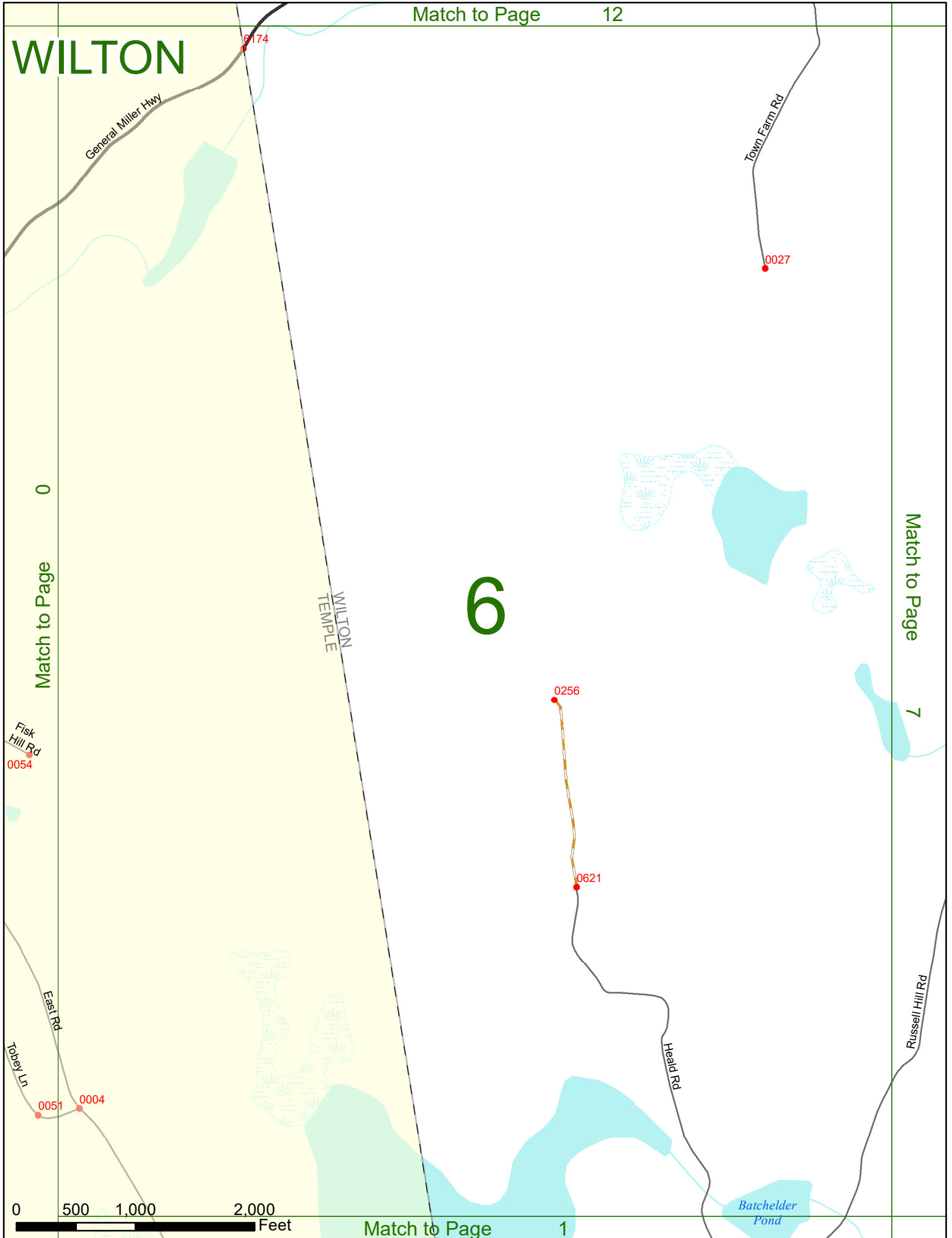
0004

Heald Rd

Russell Hill Rd

0 500 1,000 2,000 Feet

Batchelder Pond



WILTON

6

Match to Page

7

Match to Page

8

0581
0577
0578

0604

0731

0583

0582

0023

0025

0721

0722

0026

0017 31

0014

0636

0637



Match to Page 2

Russell Hill Rd

Russell Hill Rd

King Brook Rd

Greenville Rd

Savilegan River

Davidson Dr

Commerce Dr

Webb Rd

Greenville Rd

Brown Rd

Kimball Forest

WILTON


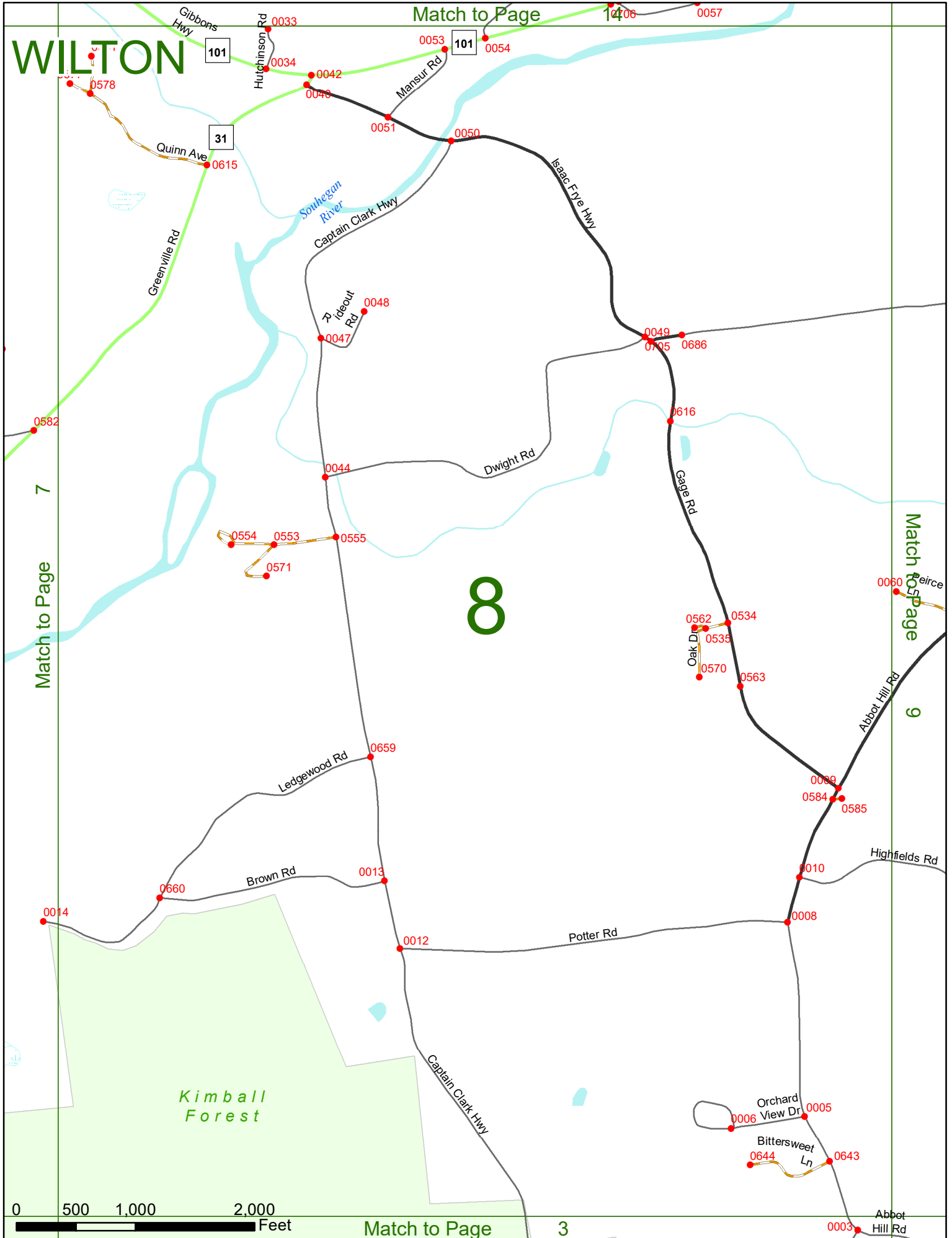
Match to Page 14

Match to Page 7

Match to Page 9

8

Match to Page 3



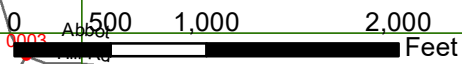
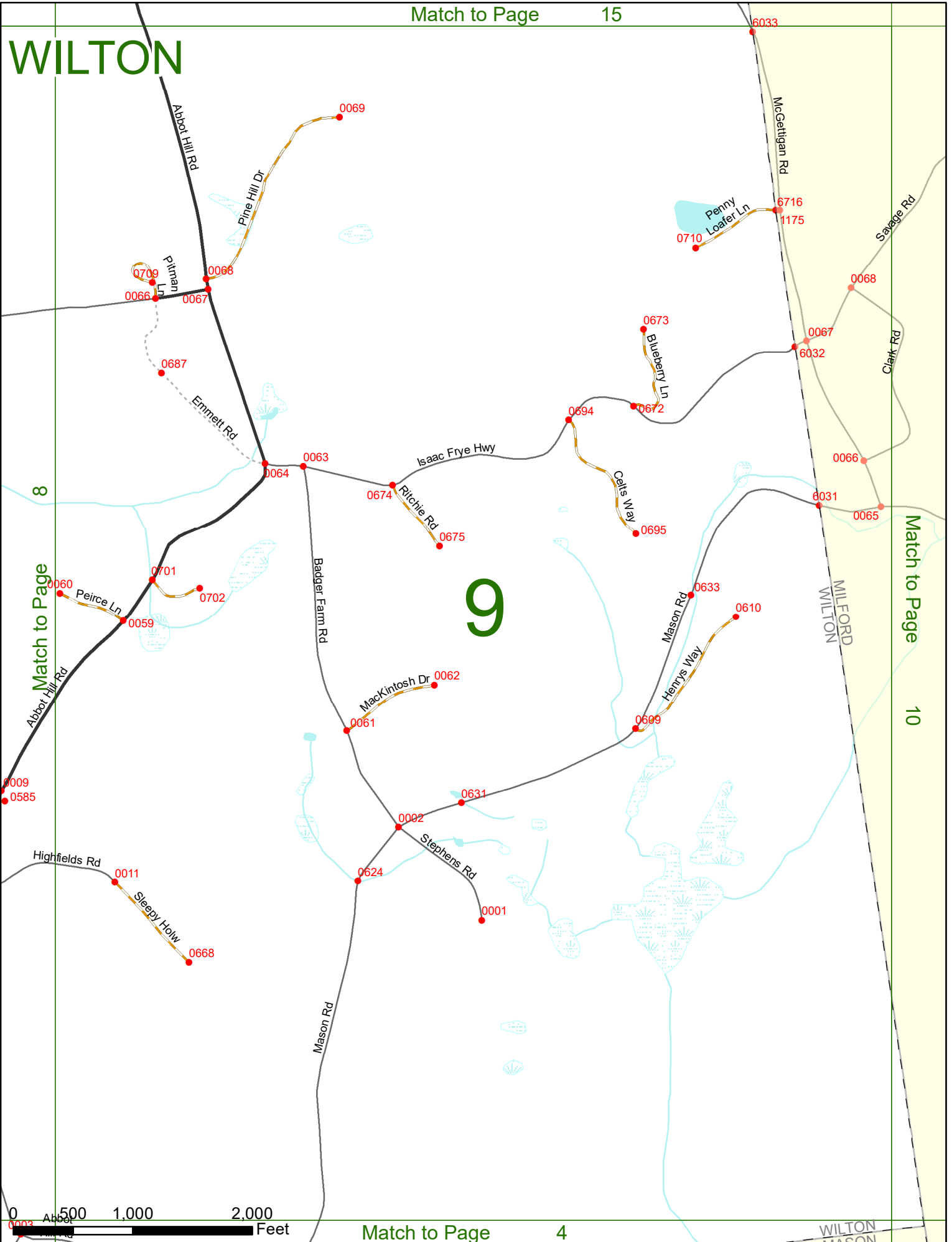
WILTON

8

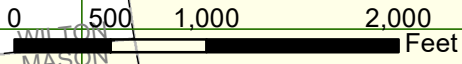
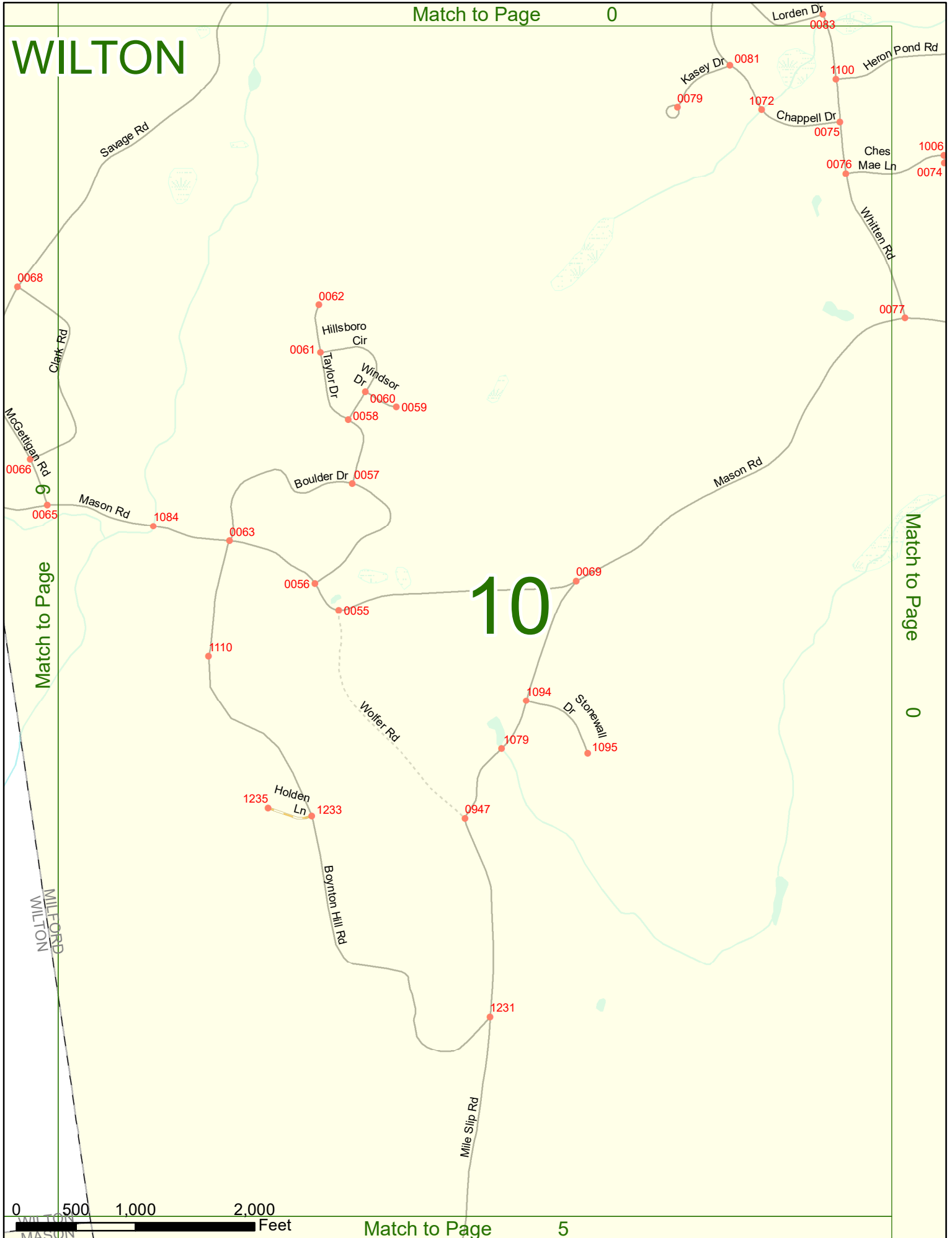
9

Match to Page 10

10



WILTON



WILTON

Match to Page 16


MILTON
TEMPLE

Match to Page 12

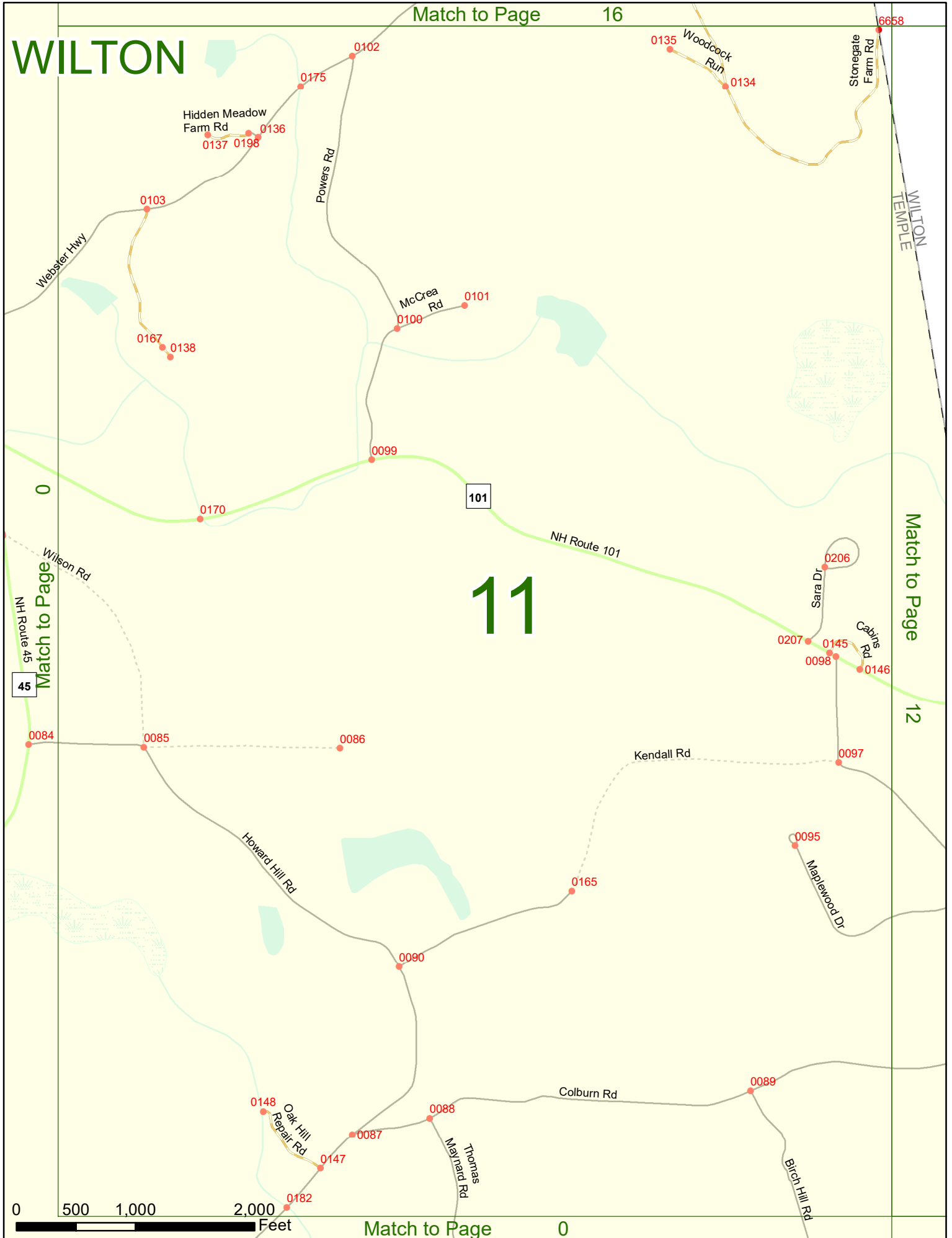
11

101


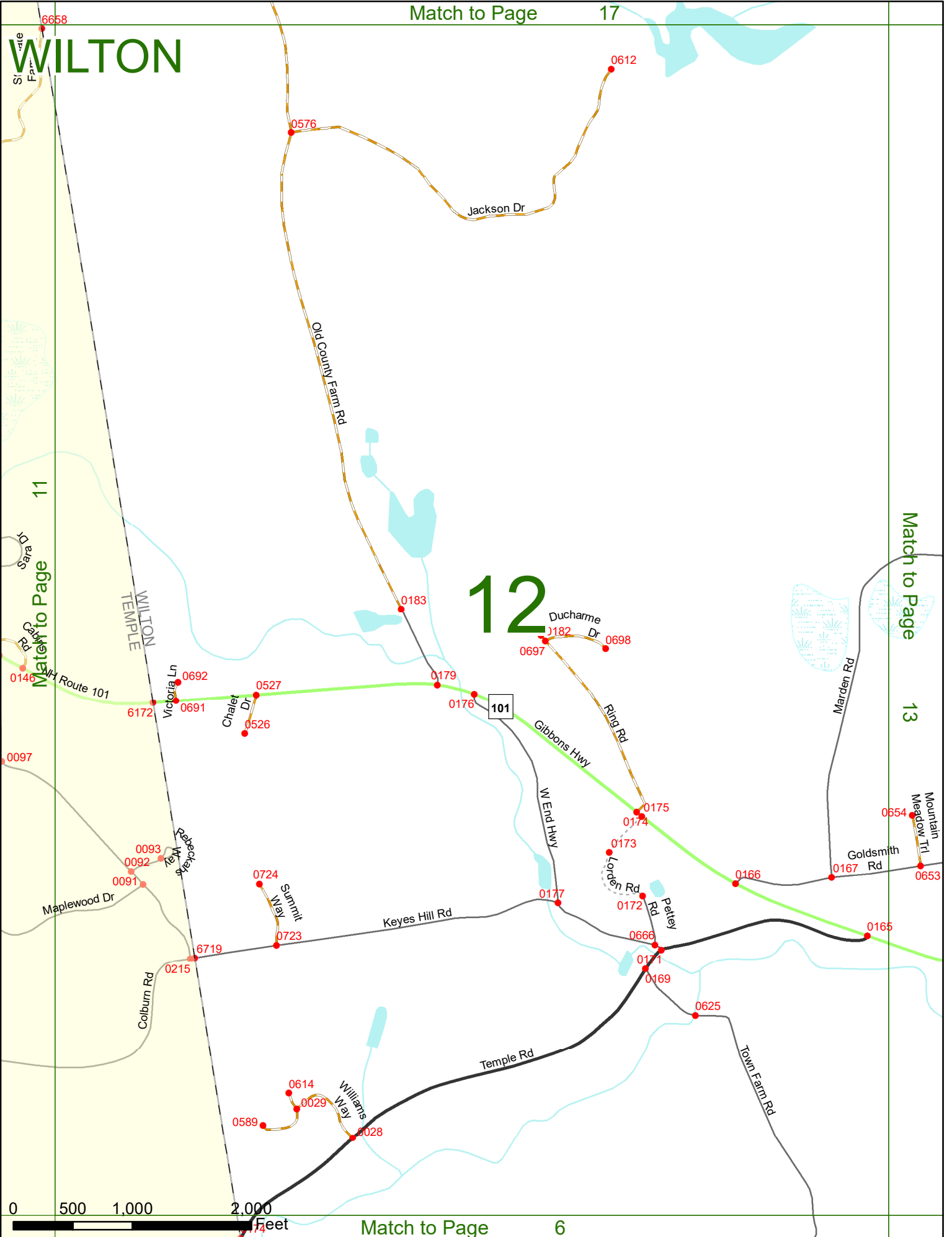
Match to Page 45
NH Route 45



Match to Page 0



WILTON



WILTON

Match to Page 18

12

Match to Page

13

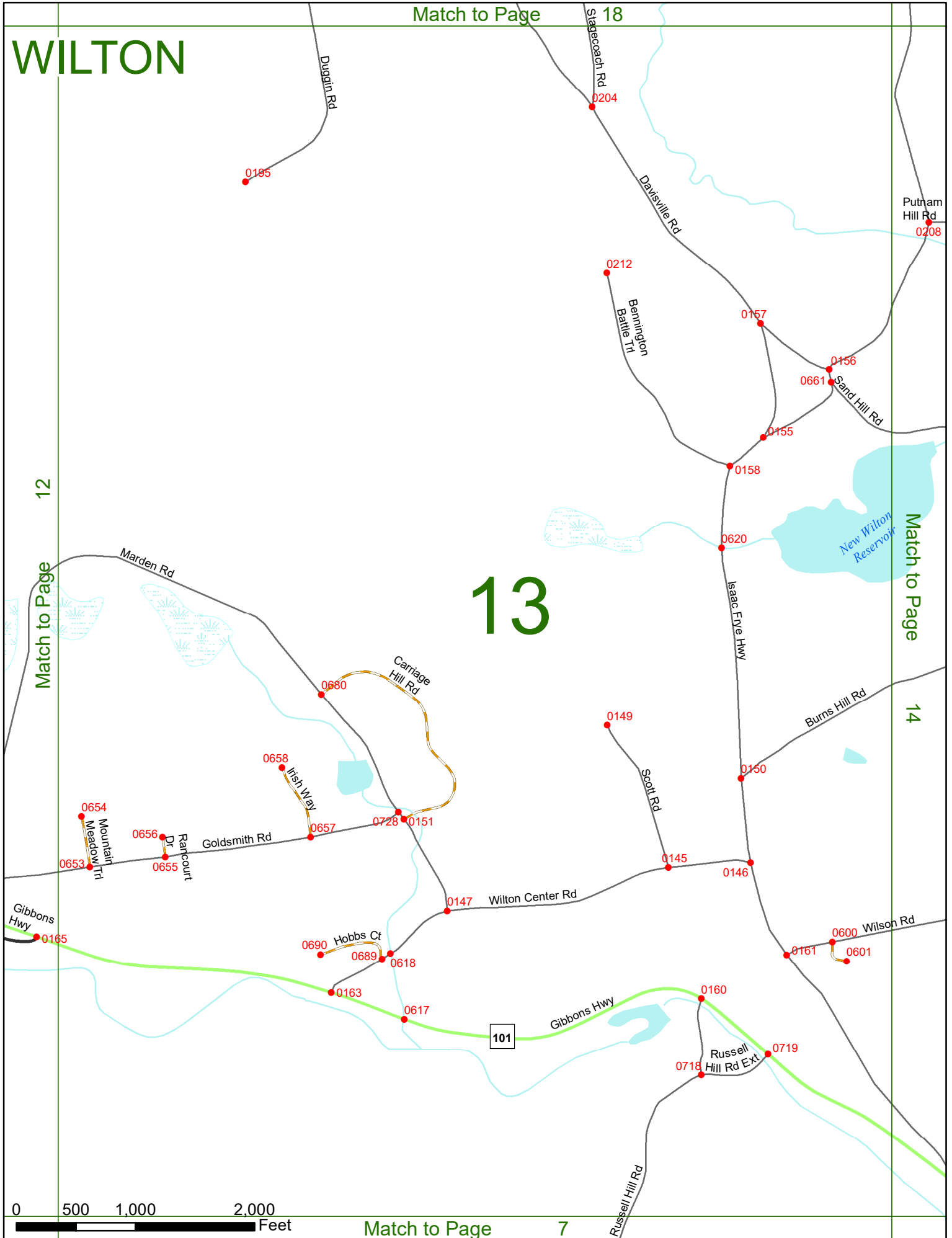
Match to Page

14

0 500 1,000 2,000 Feet

Match to Page

7



WILTON

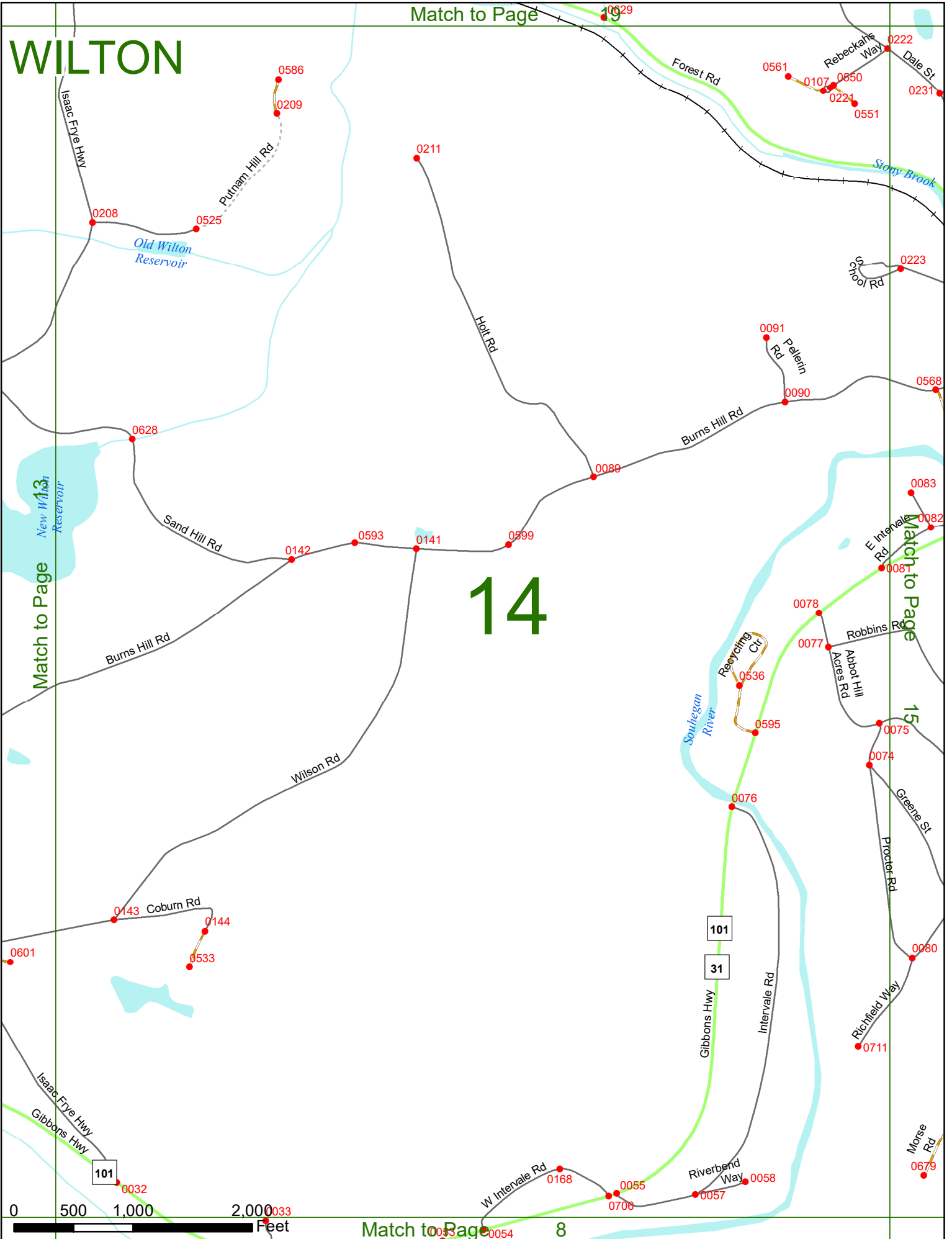
Match to Page 19

14

Match to Page 15

Match to Page 13

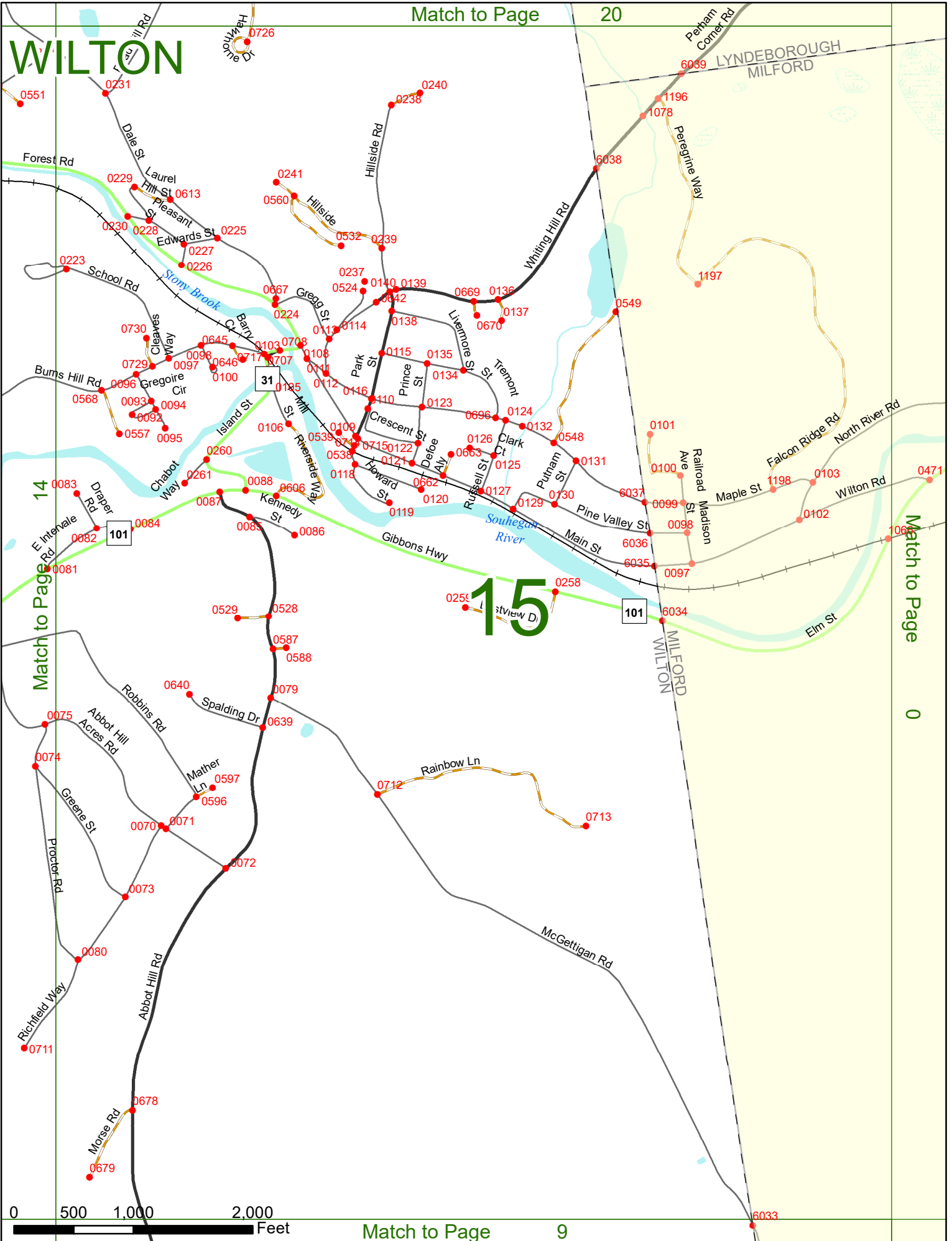
Match to Page 8



WILTON

Match to Page

20



14

Match to Page

15

Match to Page

0

0 500 1,000 2,000 Feet


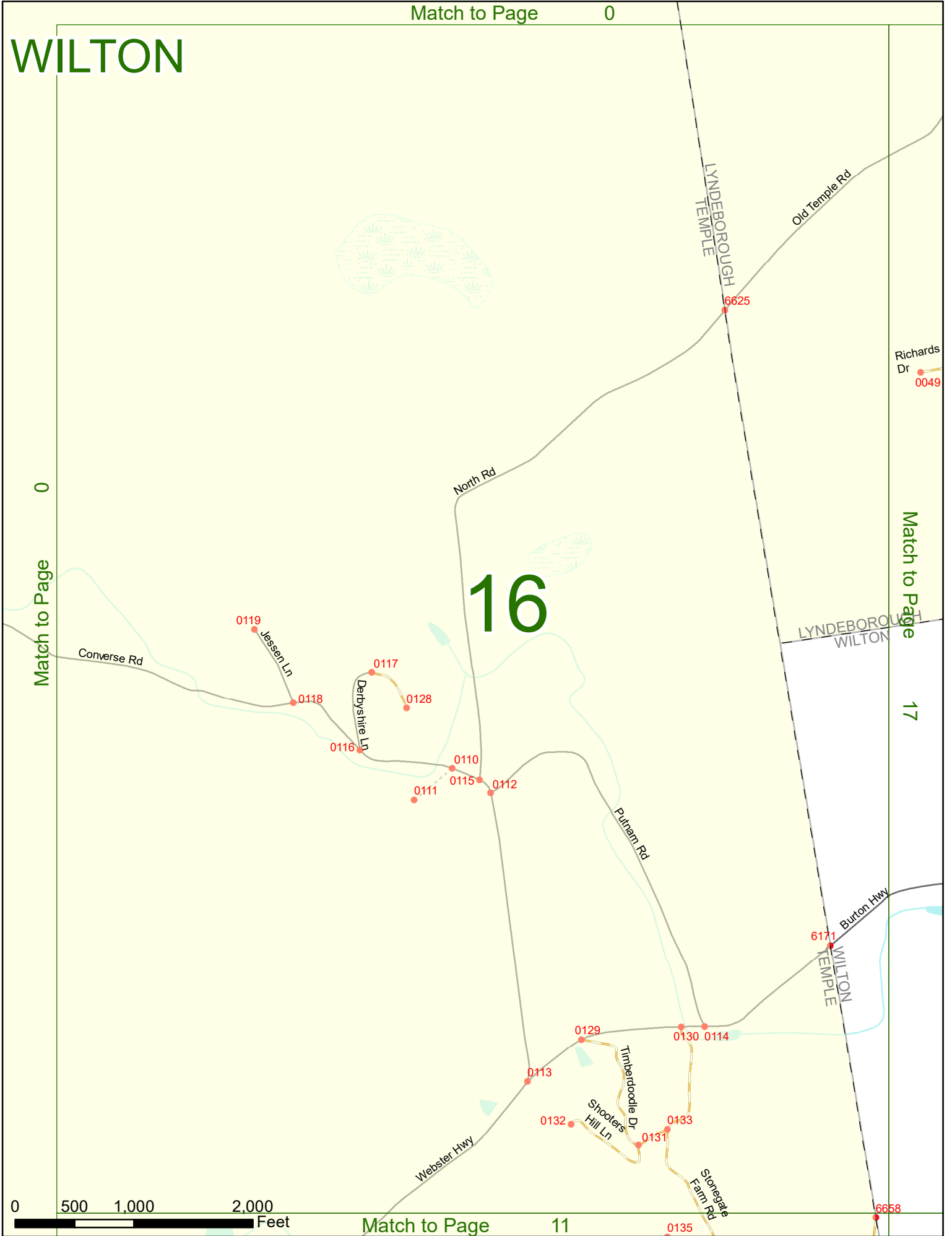
Match to Page

9

WILTON

Match to Page 0

Match to Page 17



Richards Dr 0049

Old Temple Rd

LYNDEBOROUGH TEMPLE

North Rd

16

Converse Rd

Jessen Ln 0119

Derbyshire Ln 0117 0128

0116 0110 0111 0115 0112

Putnam Rd

LYNDEBOROUGH WILTON

Burton Hwy 6171

WILTON TEMPLE

0129 0130 0114

0133 0132 0131 0133

Lindhendoodle Dr

Shooters Hill Ln

Stonewall Farm Rd

6658

0135

WILTON

Match to Page 0

Pettingill Hill Rd 0031

0195

0196

0199

Richards Dr 0049 0048

Collins Rd

Old Temple Rd

Burton Pond

16

Match to Page

LYNDEBOROUGH
WILTON

17

0565

6170

Match to Page

18

0253

0708

Outlook Dr 0704

Collins Rd

Tighe Farm Rd

0254

0566

0190 0186

Stiles Farm Rd

Burton Hwy

0185

0543

0542

0184

0188

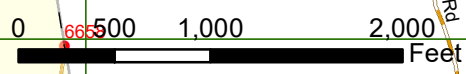
0189

Jackson Dr

Burton Hwy

Old County Farm Rd

WILTON
TEMPLE



Match to Page 12

WILTON

Match to Page 17

17

Match to Page 17

18

LYNDEBOROUGH
WILTON

Match to Page 19

Outlook Dr 0704

Stiles Farm Rd 0567 0699 0191

Burton Hwy 0194 0198 0732

Frye Mill Rd 0200

Davisville Rd 0202

Barrett Hill Rd 0252 0544 0580 0579

Stagecoach Rd 0206

Fairfield Ln 0295 0575 0574

Burton Hwy 0688 0210

Isaac Frye Hwy 0546

Stoney Brook Dr 0671 0248

Forest Rd 0622

31 0169

Glass Factory Rd 0021

Cider Mill Rd 0209

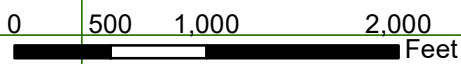
Cemetery Rd 0023

Forest Rd 0029 0022 0209

Old Coach Rd 0167 0165 0044

Pettingill Hill Rd 0035 0043

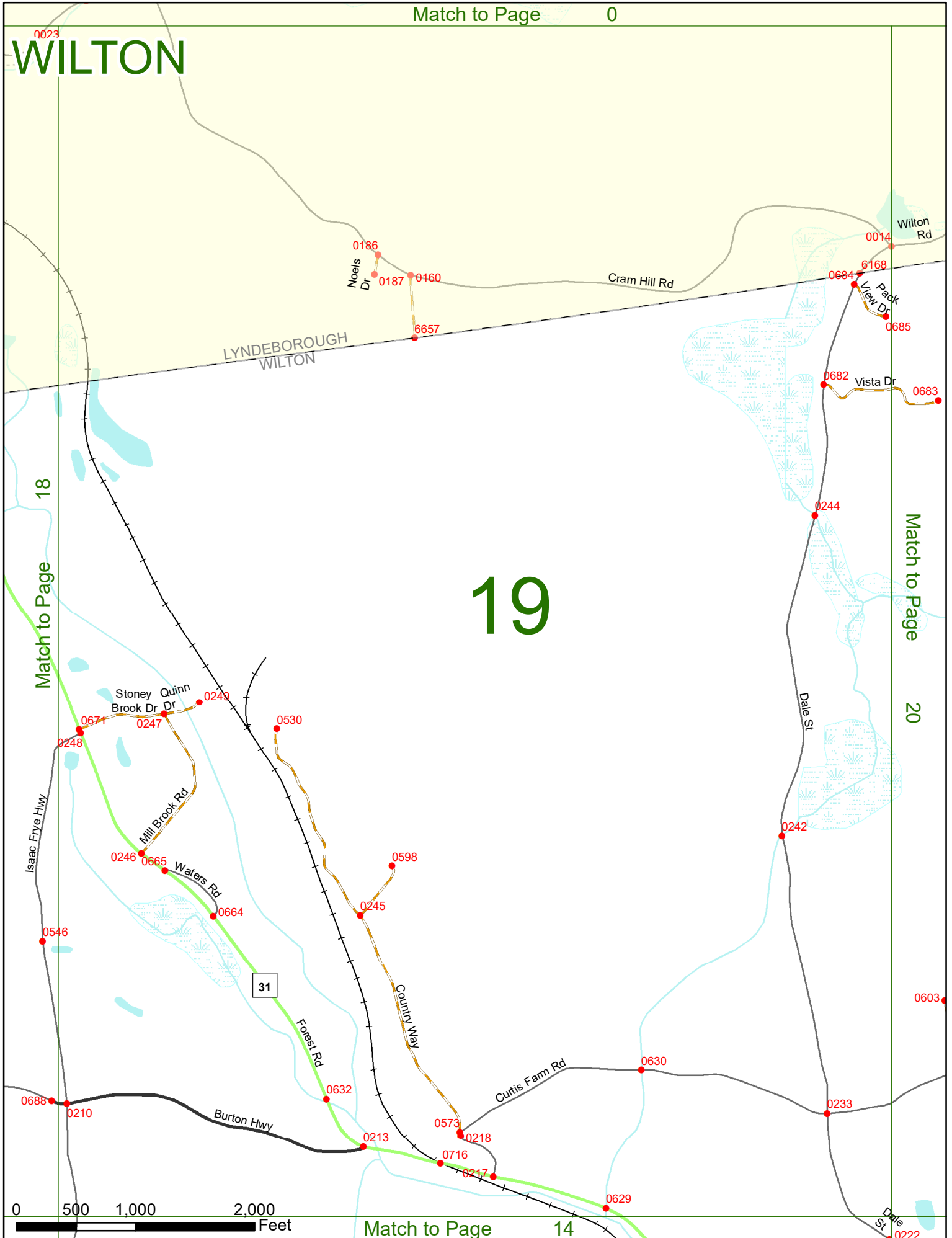
Stiles Farm Rd 0195 0196



Match to Page 13

13

WILTON



18

Match to Page

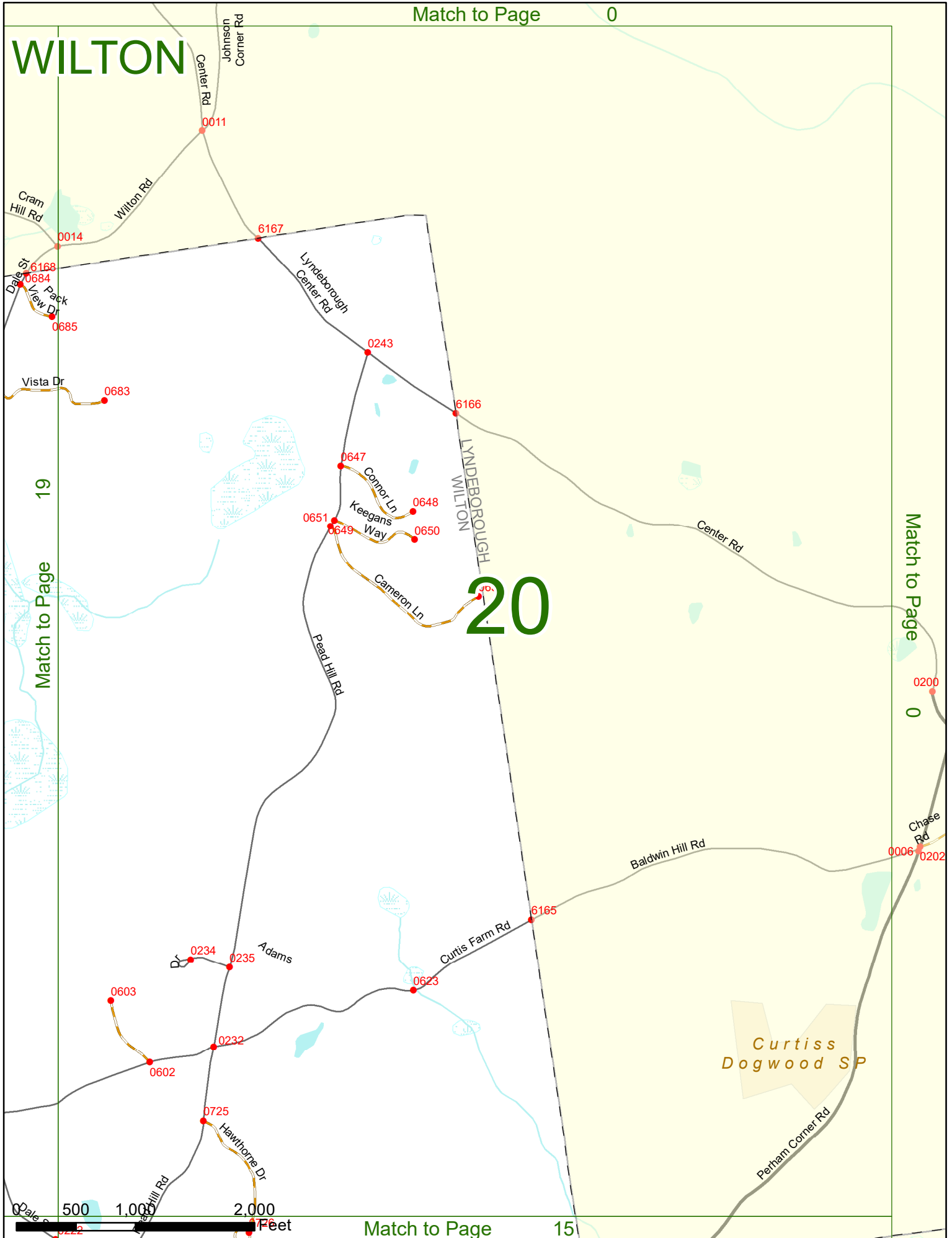
19

Match to Page

20



WILTON



19

20

Match to Page 0

0

0006

0202

15

