

New Hampshire  
**DOT**  
 Department of Transportation

Maps and data sets are not guaranteed to be free from errors and omissions. Data is in a constant state of update and correction by various groups and agencies. Information displayed on this map is the best available at the time of publication.

# 2022 Nodal Reference Bookmap

## LEGEND



NHDOT will accept crash locations based on the State of NH Uniform Police Traffic Accident Report.

Crash occurred on:

**Option 1**     Street Address  
                   123 Main Street

**Option 2**     Route No and/or     Distance from             NESW             Intesecting Road, Bridge,  
                   Street name             Intersecting Street                                     Town/County line  
                   Main Street                    500                                     E                    Oak Street

**Option 3**     First Node                    Distance from First Node                    Second Node  
                   515                                    212                                    632

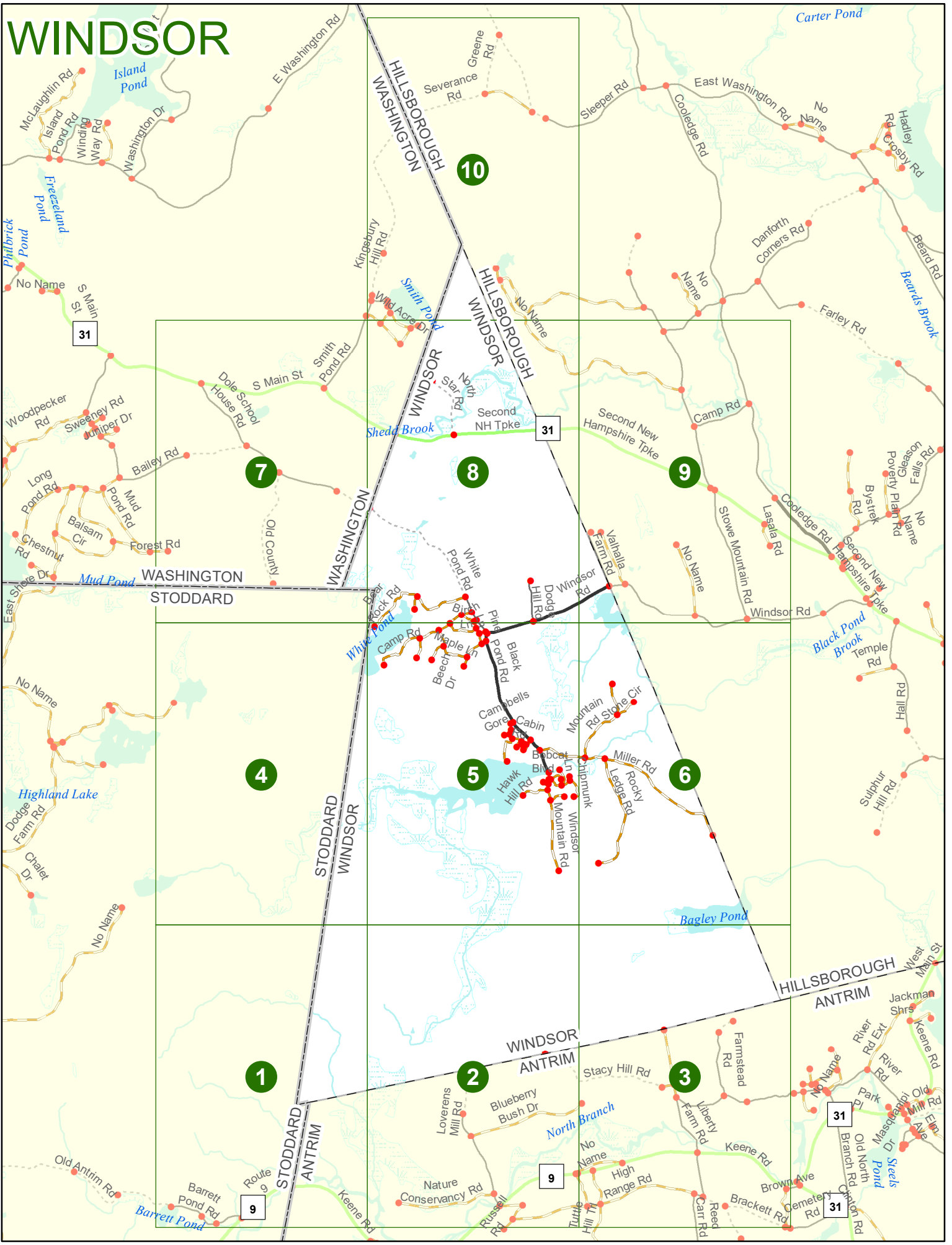
**Option 4**     Route No and/or     Mile Marker on Interstate Only     NESW     Mile (Marker)  
                   Street name  
                   189S                    700 feet                                    S                    36.8

**Option 3 – Example**

Street Name                    Loudon Road  
First Node                        803  
Distance from First Node     318 Ft  
Second Node                    813



# WINDSOR



# WINDSOR

Match to Page 0

# 1

Match to Page 2

# 2

STODDARD  
WINDSOR

WINDSOR  
ANTRIM

STODDARD  
ANTRIM

Old  
Antrim Rd

0063

Barrett Pond Rd

0045

0208

0041

9

Route 9

8421

9

North Branch

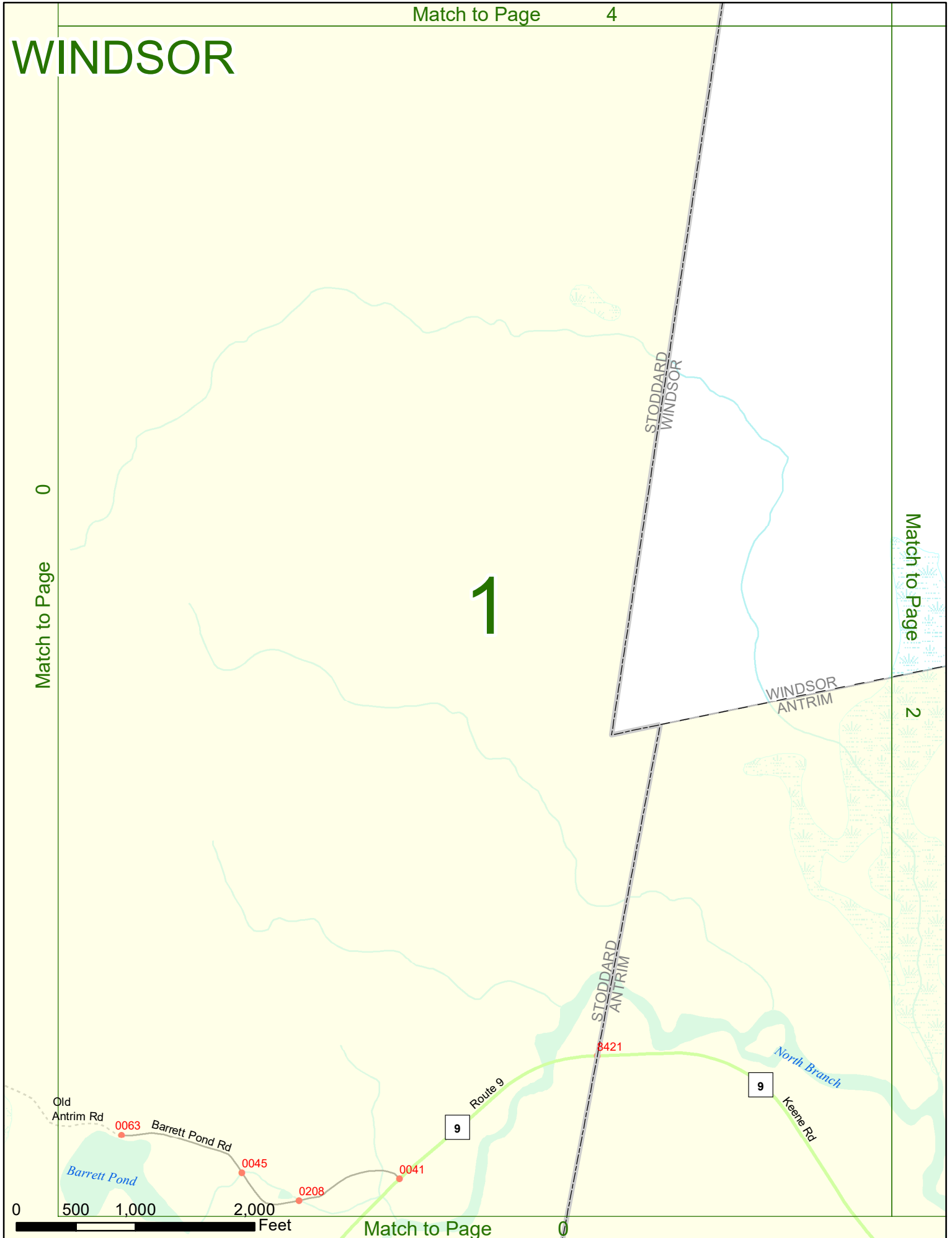
Keene Rd

Barrett Pond

0 500 1,000 2,000 Feet

Match to Page

0



# WINDSOR

1


Match to Page

WINDSOR  
ANTRIM

# 2

Match to Page

3



9



# WINDSOR

Match to Page 6  
Bagley Pond

HILLSBOROUGH  
WINDSOR

2

Match to Page

# 3

Match to Page

0

Blueberry Bush Dr 0436

Stacy Hill Rd

0498

WINDSOR  
ANTRIM

Liberty Farm Rd

0483

Farmstead Rd

0185

0500

0499

0190

0187

0463

Stacy Hill Rd

0407  
Old North Branch Rd

0462 0182

North Branch

9

0188

Keene Rd

0526

Keene Rd

0525 0568

Turtle Hill Trl

0577

Old Cemetery Rd

0578

0527

High Range Rd

0524

0528

Reed Carr Rd

0529

Old Carr Rd

Brackett Rd

0127 31  
Brown Ave 0125 31

0128

Sand Pit Dr

Cemetery Rd

0124 0472

0 500 1,000 2,000 Feet

Match to Page

0

# WINDSOR

Beal  
Rock Rd  
0030

White Pond

0191

0

Match to Page


# 4

STODDARD  
WINDSOR

Match to Page

Black Pond

5



# WINDSOR

Match to Page 8

STODDARD  
WINDSOR

4

Match to Page

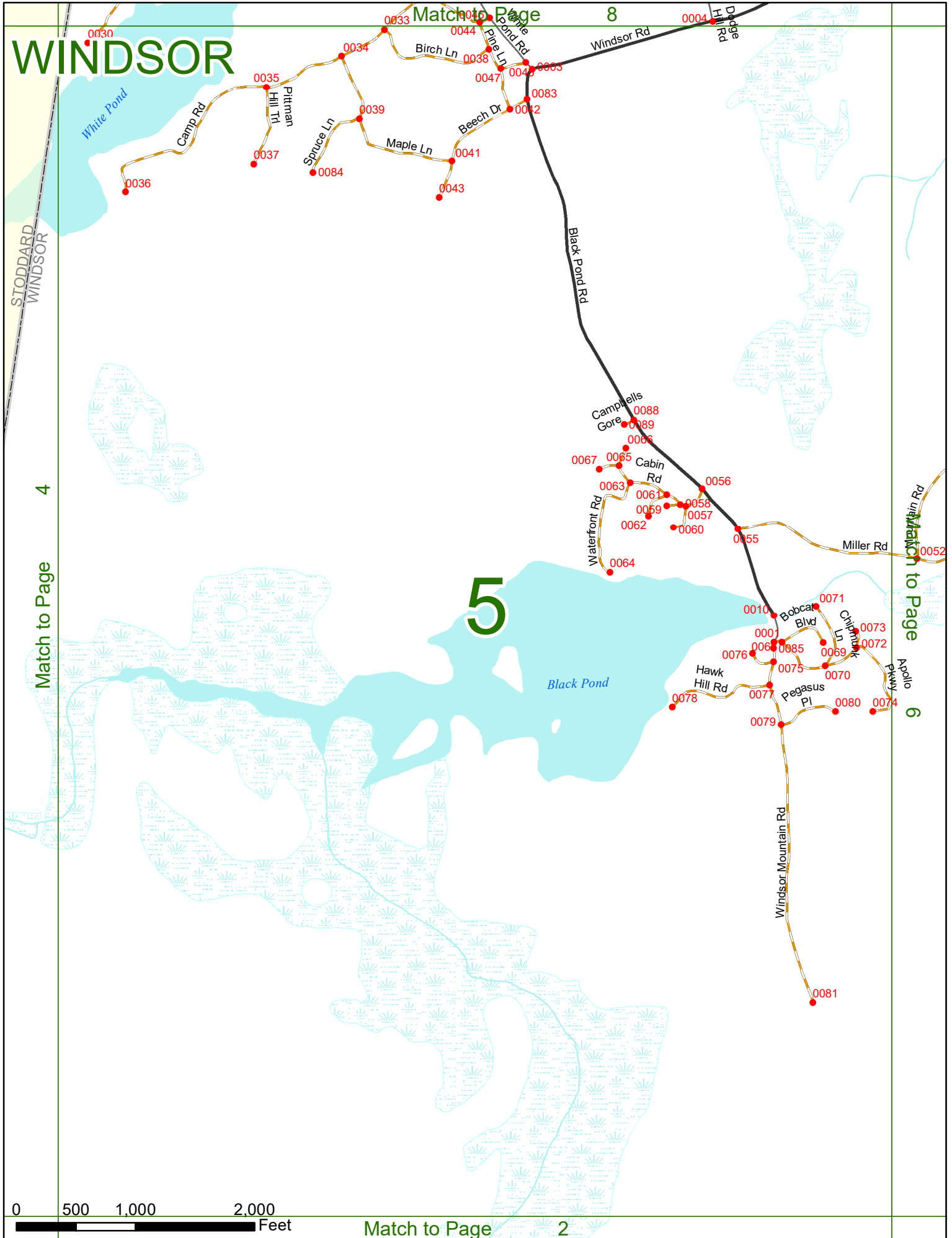
# 5

Match to Page

6

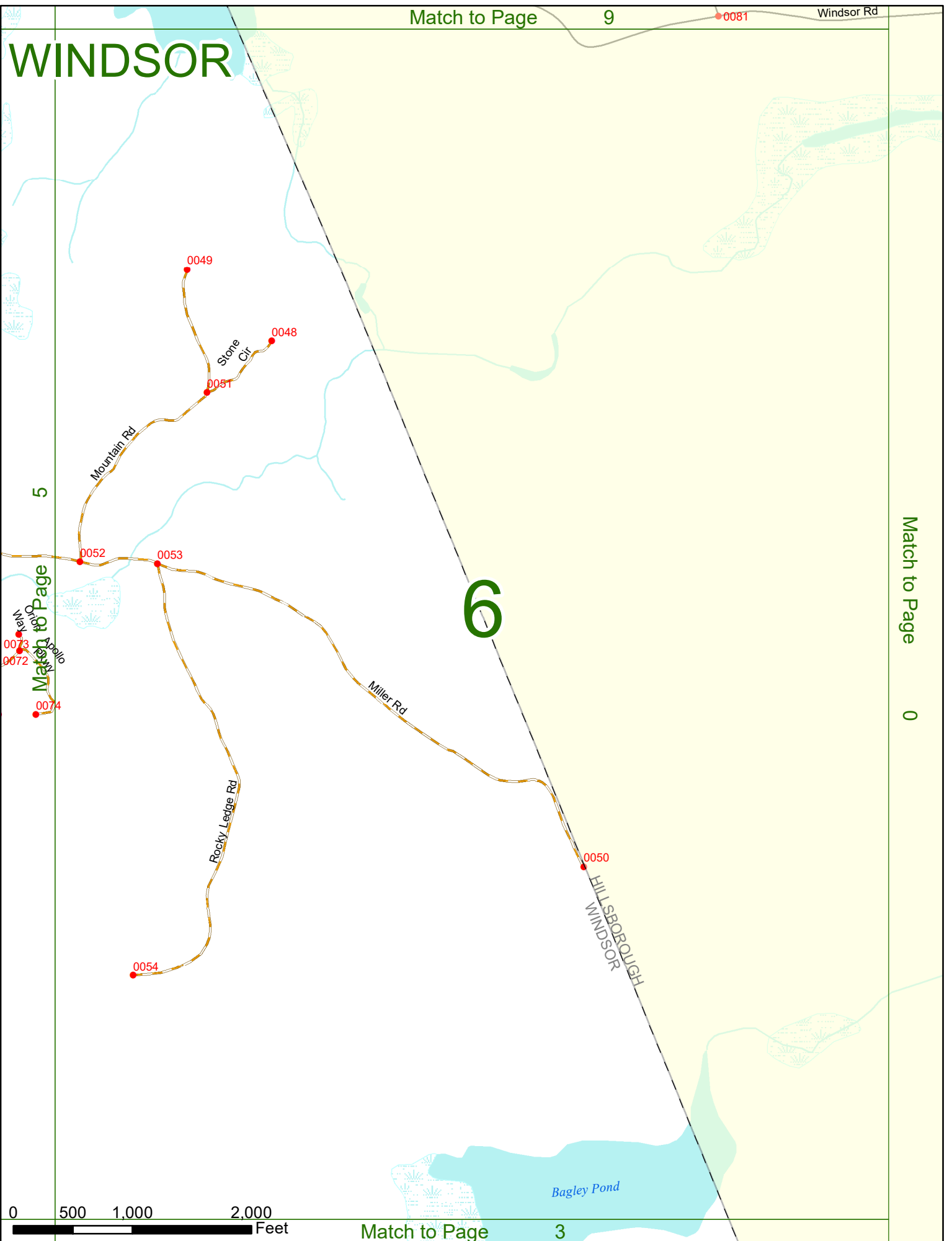


Match to Page 2





# WINDSOR




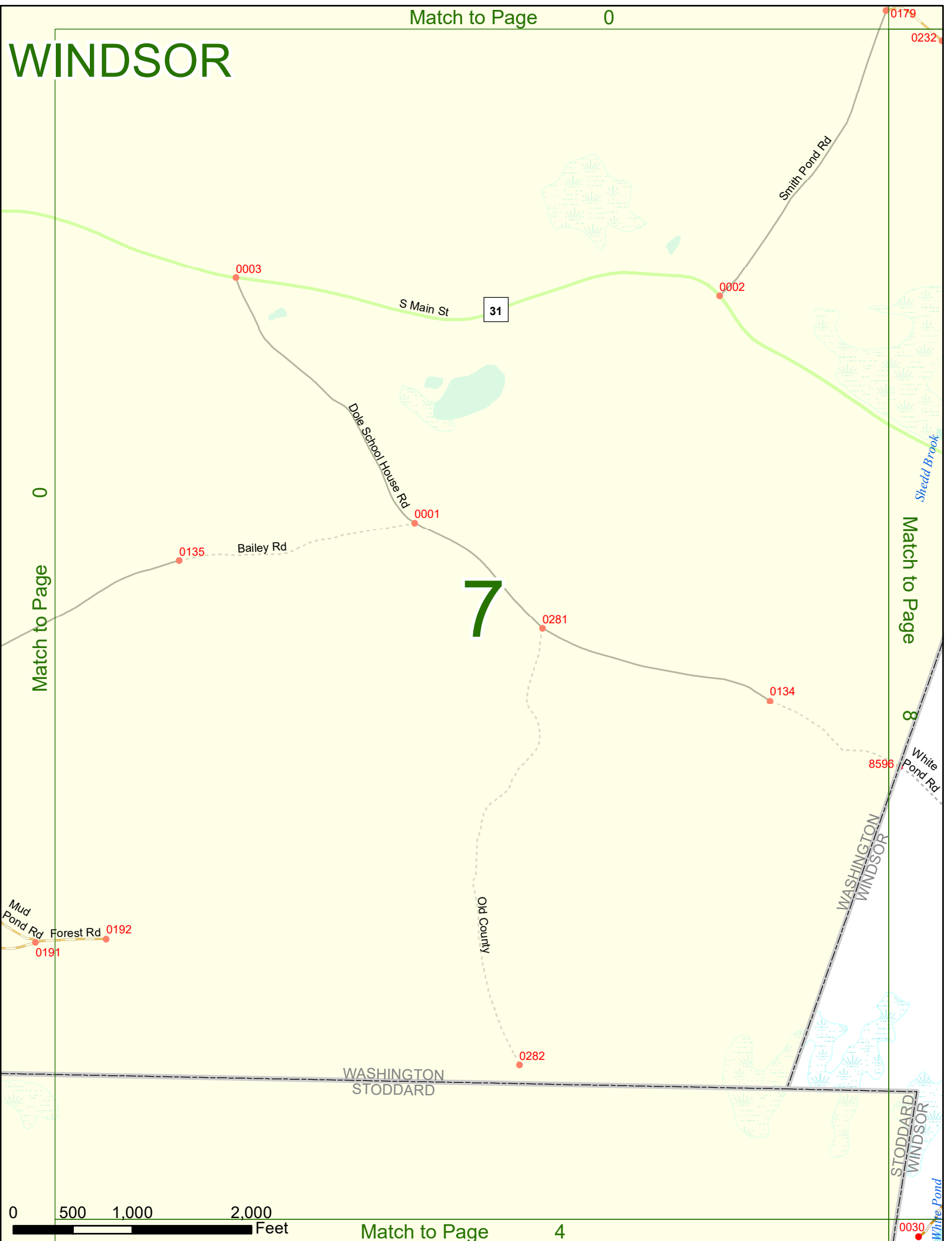
Match to Page 0

# WINDSOR

Match to Page 0

Match to Page 8

# 7



# WINDSOR

Match to Page 10


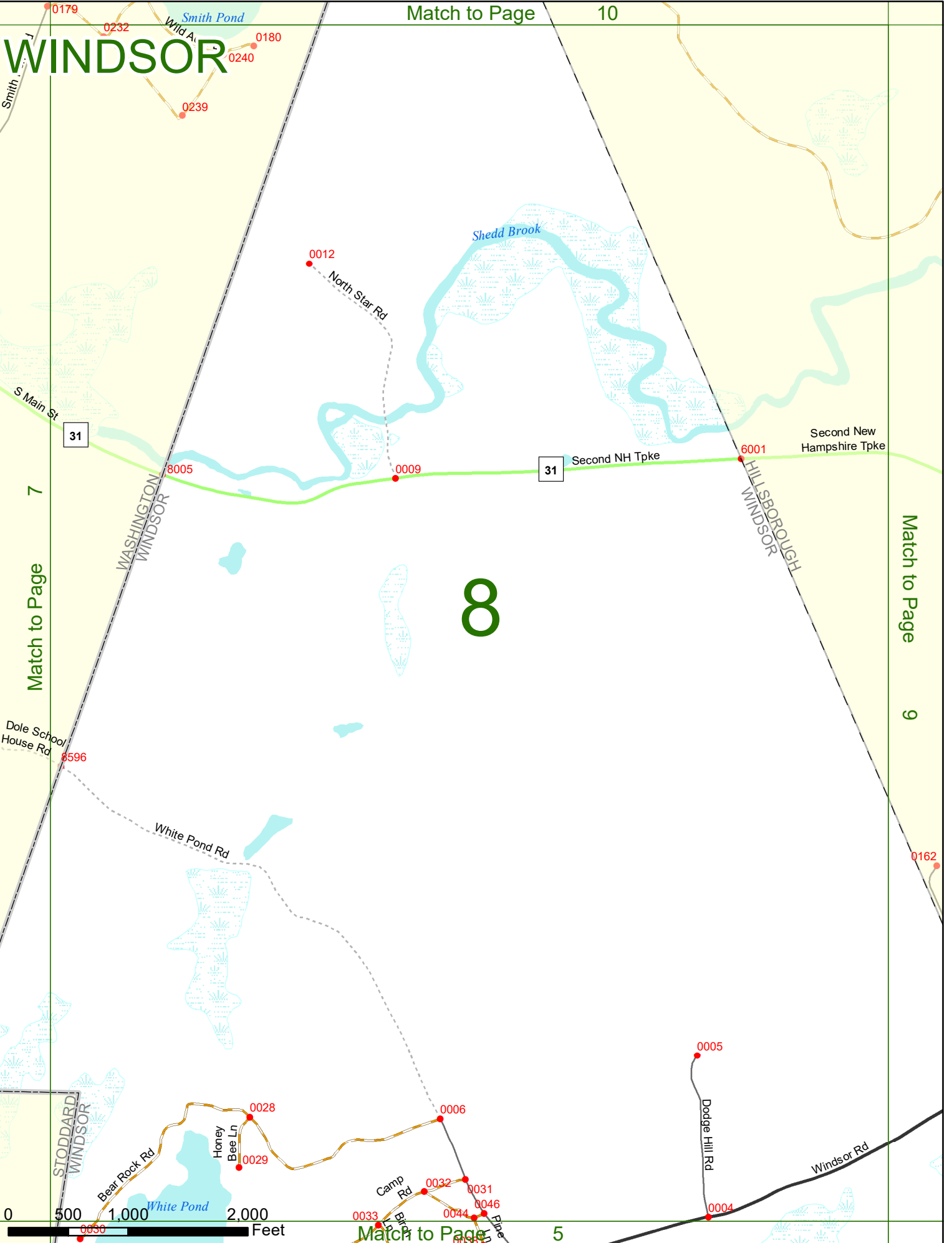
# 8

Match to Page 9

7

Match to Page

9



Match to Page 5

# WINDSOR

Match to Page 0

Danforth  
Corriens

0164

Stowe Mountain Rd

Shedd Brook

0362

0160

Camp Rd

0161

8

Match to Page

Second New  
Hampshire Tpke

9

31

0159

0154

Coolidge Rd

Match to Page

0

0437

HILLSBOROUGH  
WINDSOR

0162

0299

Valhalla Farm Rd

0300

0300

0158

Stowe Mountain Rd

0155

Lasalle Rd

0156

Second New  
Hampshire Tpke

Windsor Rd

6000

0300

0157

0081

Windsor Rd



Match to Page

6

# WINDSOR

# 10

