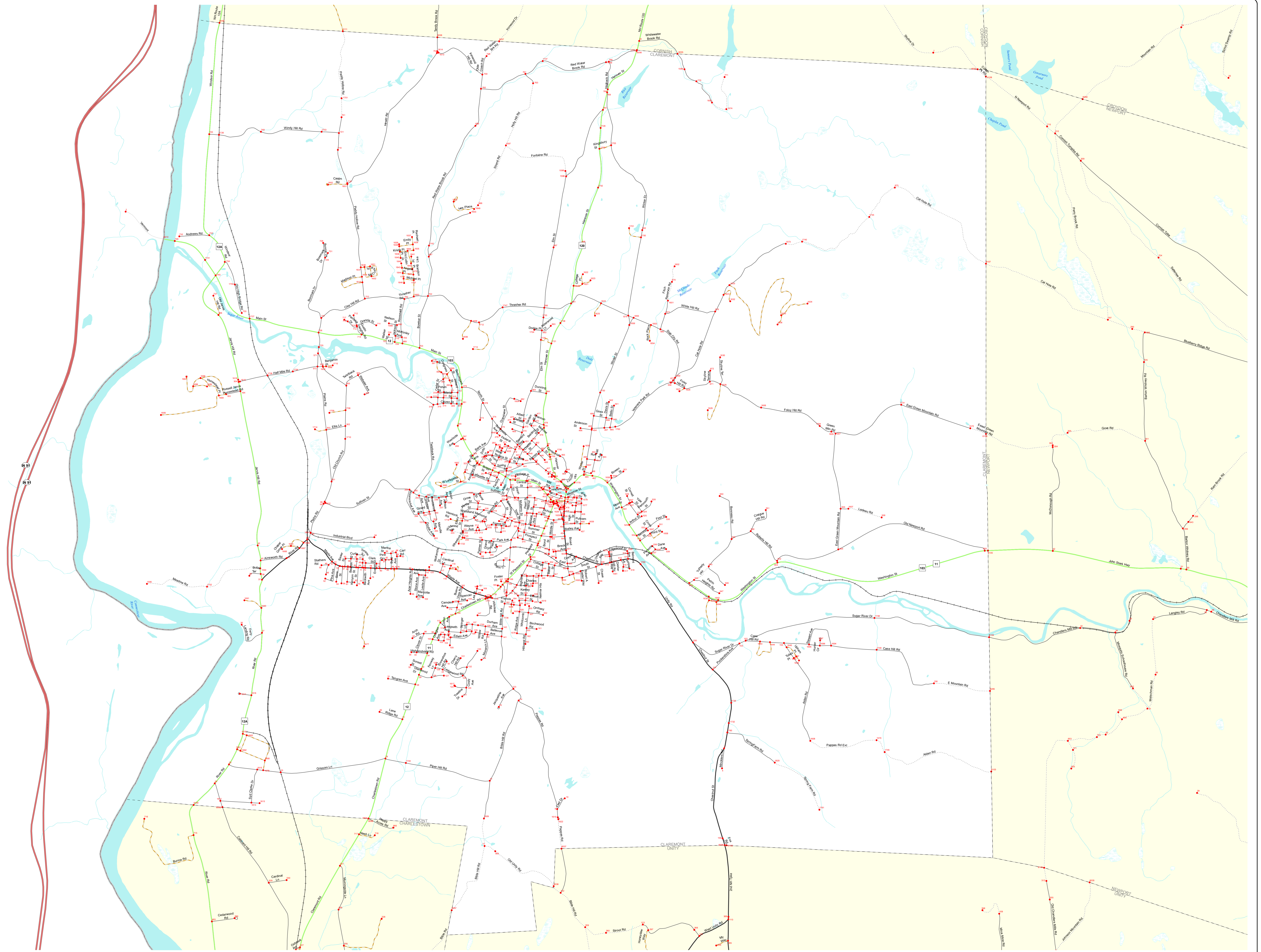
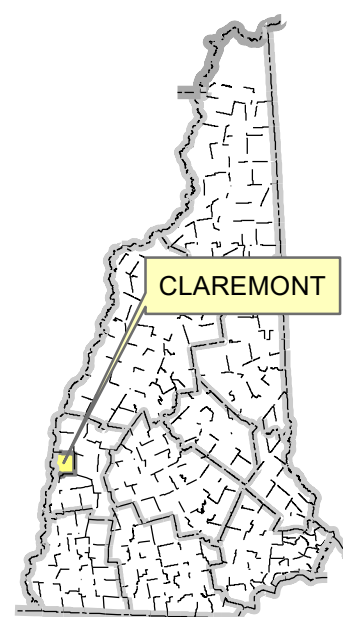


VERMONT



Maps and data sets are not guaranteed to be free from errors and omissions. Data is in a constant state of update and correction by various groups and agencies. Information displayed on this map is the best available at the time of publication.



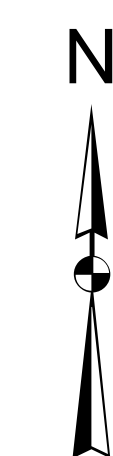
Nodal Reference 2022

City of CLAREMONT

Sullivan County
State of New Hampshire



Data referenced to New Hampshire State Plane Coordinates, 1983 datum.



LEGEND

- | | | | |
|---------------------------------------|--------------------|--------------------------------|----------------|
| Divided Highway Limited Access | Turnpike Toll Road | U.S. Route | N.H. Route |
| State Roads (Carries NO Route Number) | Local Roads | Class 6 Roads (Not Maintained) | Private Roads |
| State Line | County Line | Lakes & Ponds | State Parks |
| Town Line | Rivers & Streams | National & State Forests | Reference Node |