






Access Sites Androscoggin River Map 3: Berlin

2013

1 0.5 0 1 Mile



-  Boat Access
-  Other
-  Dam
-  Active Rail Line
-  Inactive Rail Line
- 9876.** Access site number in public access database

