

73°0'0"W





72°0'0"W

71°0'0"W



New Hampshire Statewide Map Atlas

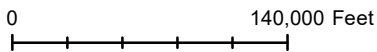
CONSERVATION LANDS

Conservation Lands

-  Fee Ownership
-  Conservation Easement
-  Deed Restriction
-  Other

Boundaries

-  State Boundary
-  County Boundary



Data Sources:

All data extracted from the NH GRANIT database, Earth Systems Research Center, University of New Hampshire.



June, 2019

73°0'0"W

72°0'0"W

71°0'0"W

45°0'0"N

45°0'0"N

44°0'0"N

44°0'0"N

43°0'0"N

43°0'0"N

