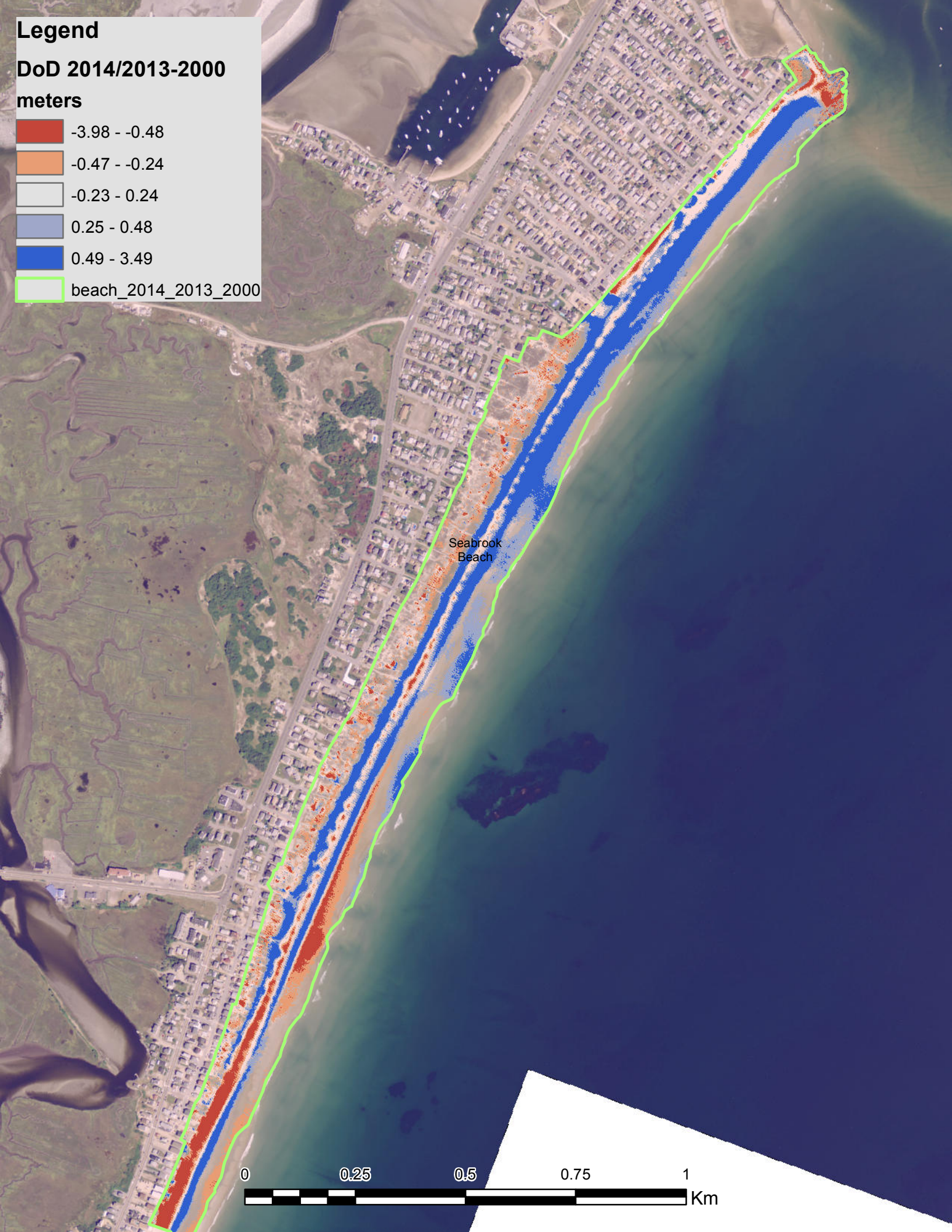


Legend

DoD 2014/2013-2000

meters

- 3.98 - -0.48
- 0.47 - -0.24
- 0.23 - 0.24
- 0.25 - 0.48
- 0.49 - 3.49
- beach_2014_2013_2000



Seabrook Beach

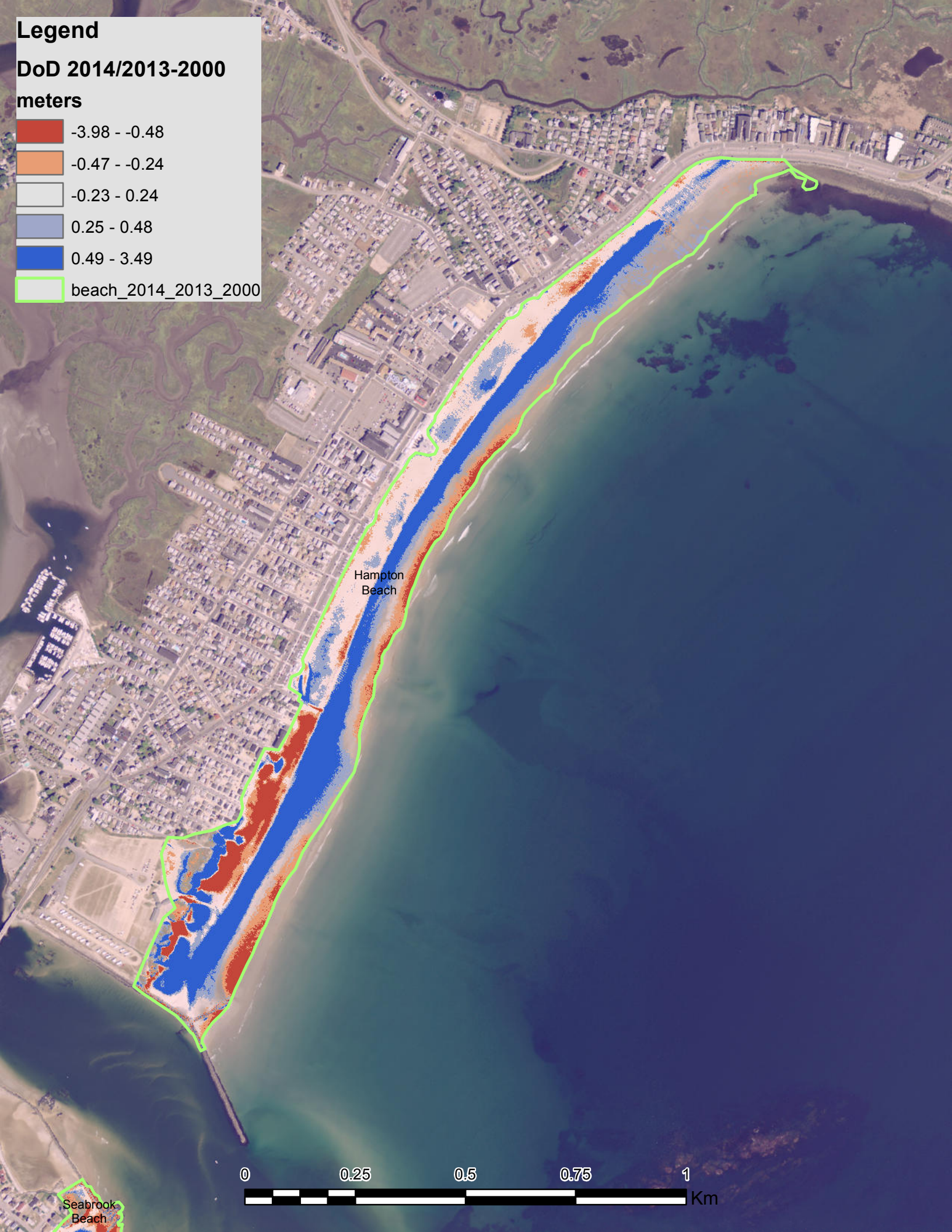


Legend

DoD 2014/2013-2000


meters

- 3.98 - -0.48
- 0.47 - -0.24
- 0.23 - 0.24
- 0.25 - 0.48
- 0.49 - 3.49
- beach_2014_2013_2000



Hampton Beach

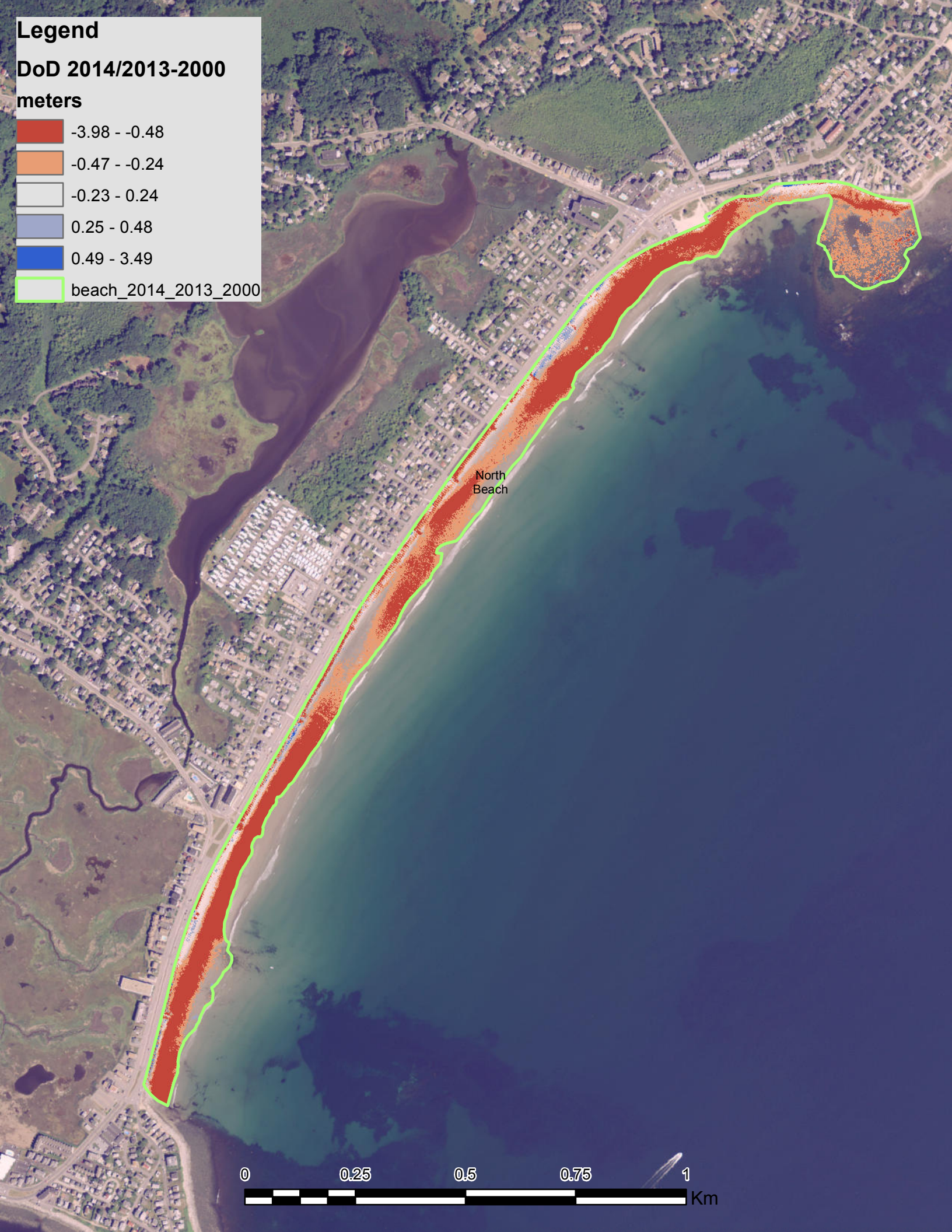
Seabrook Beach




Legend

DoD 2014/2013-2000
meters

- 3.98 - -0.48
- 0.47 - -0.24
- 0.23 - 0.24
- 0.25 - 0.48
- 0.49 - 3.49
- beach_2014_2013_2000



North Beach



Legend

DoD 2014/2013-2000
meters

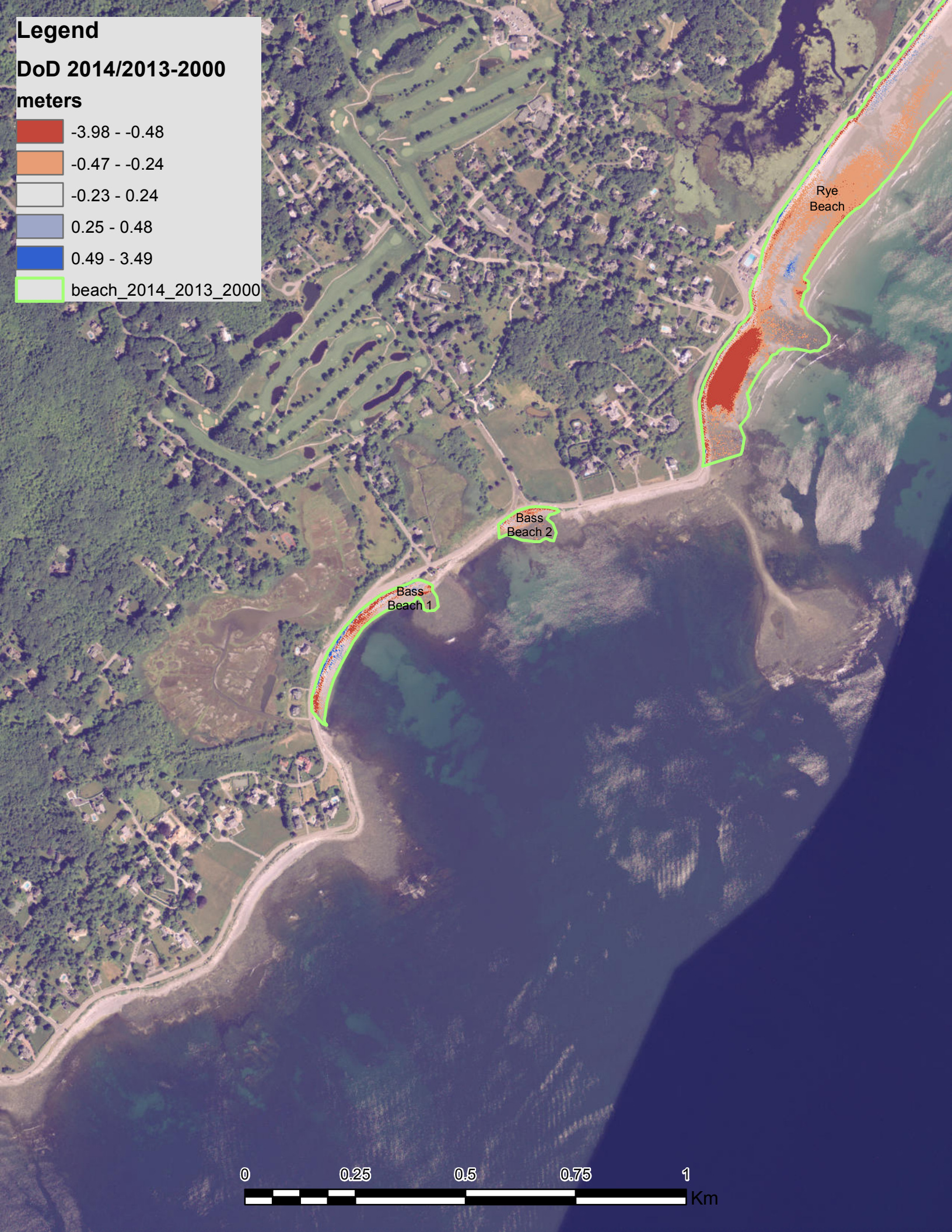
- 3.98 - -0.48
- 0.47 - -0.24
- 0.23 - 0.24
- 0.25 - 0.48
- 0.49 - 3.49
- beach_2014_2013_2000



Legend

DoD 2014/2013-2000
meters

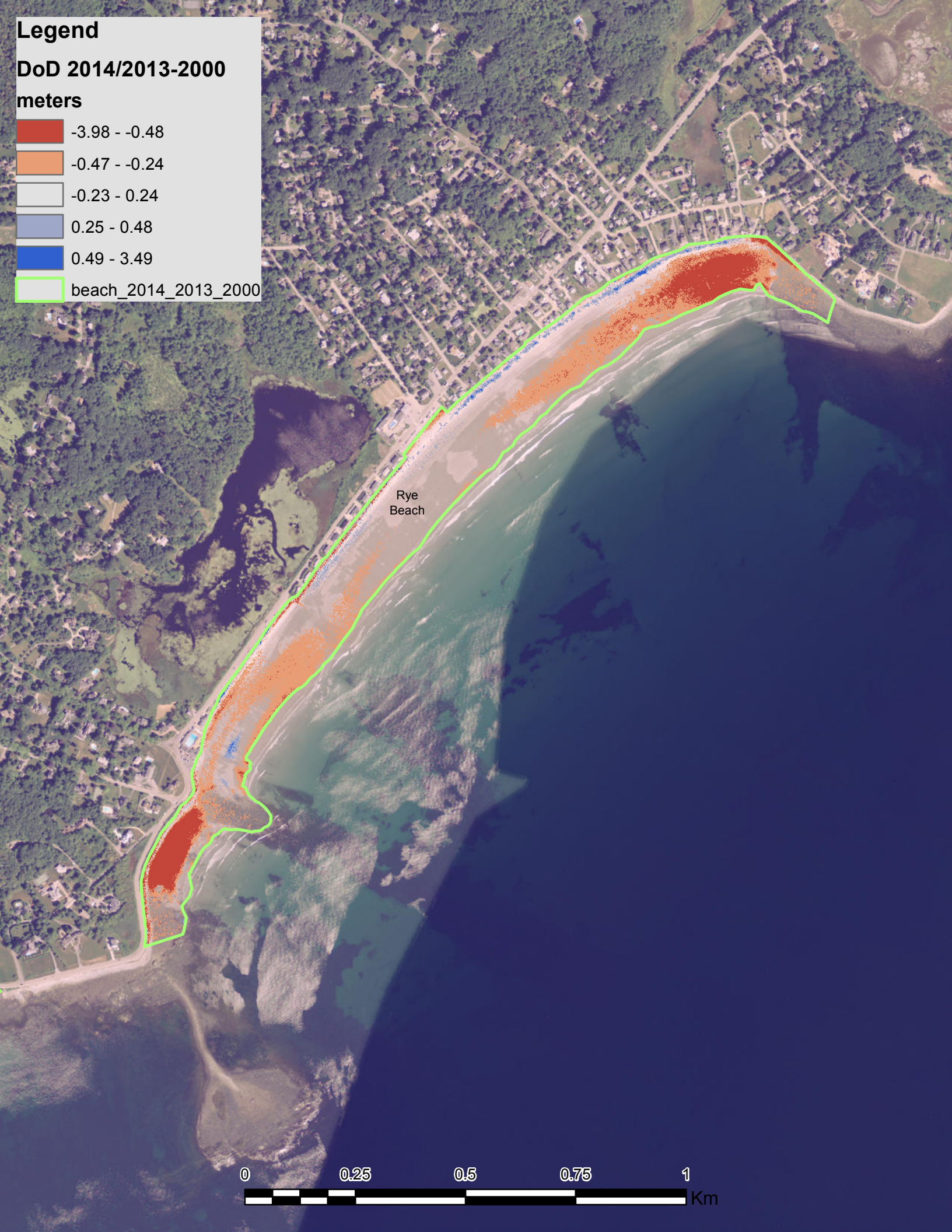
- 3.98 - -0.48
- 0.47 - -0.24
- 0.23 - 0.24
- 0.25 - 0.48
- 0.49 - 3.49
- beach_2014_2013_2000



Legend

DoD 2014/2013-2000
meters

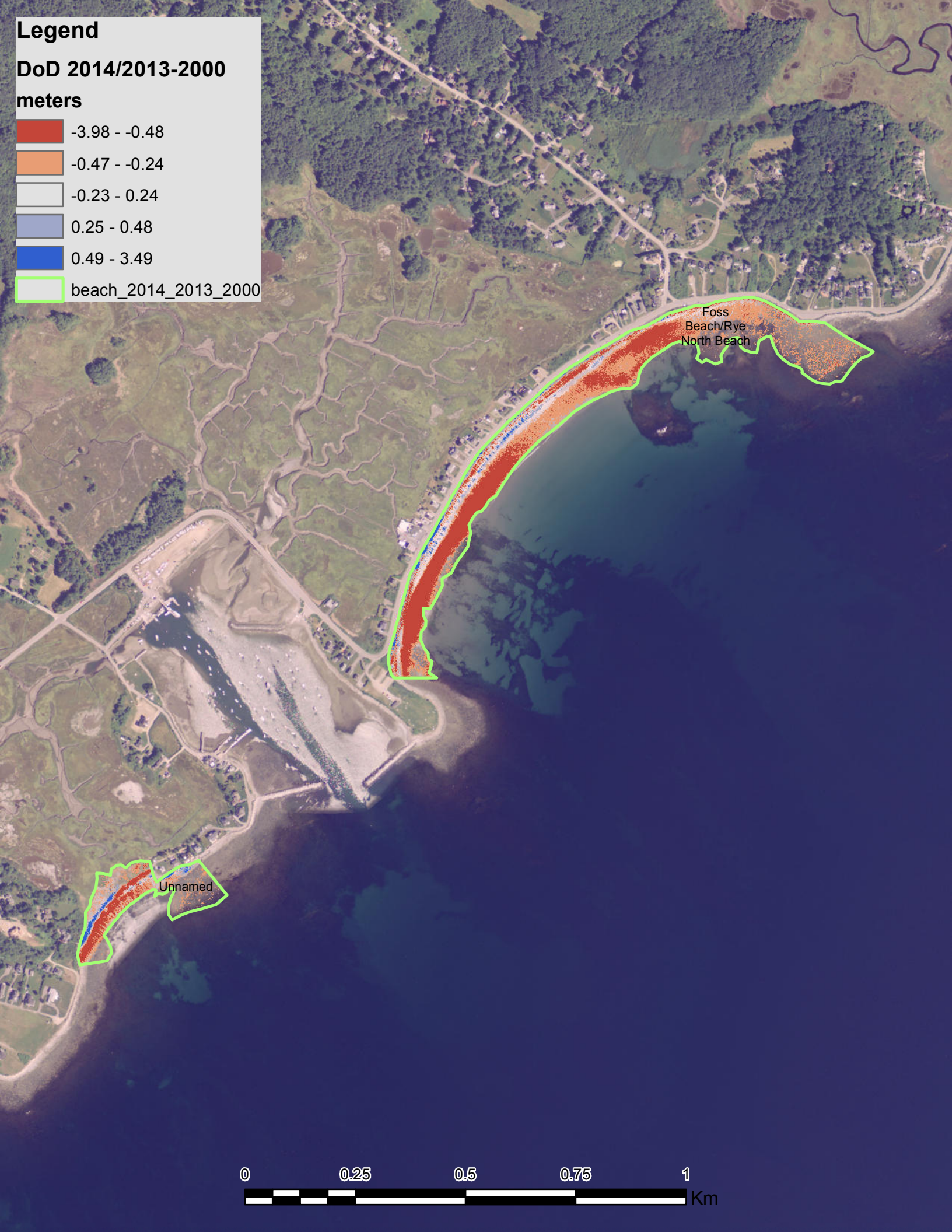
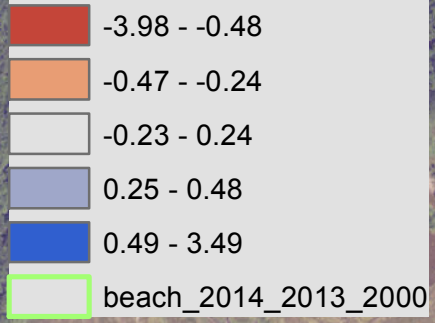
- 3.98 - -0.48
- 0.47 - -0.24
- 0.23 - 0.24
- 0.25 - 0.48
- 0.49 - 3.49
- beach_2014_2013_2000



Legend


DoD 2014/2013-2000

meters



Foss
Beach/Rye
North Beach

Unnamed

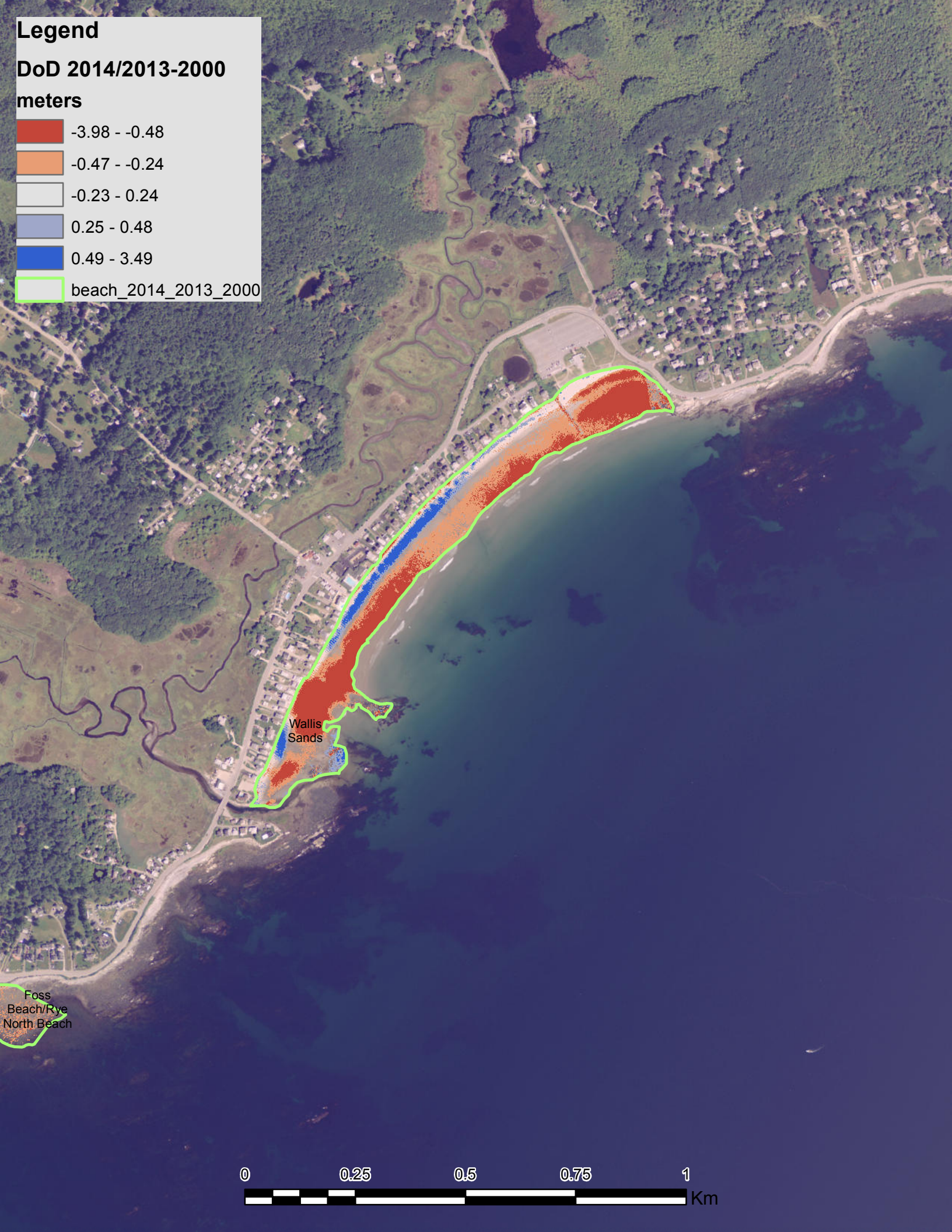


Legend

DoD 2014/2013-2000

meters

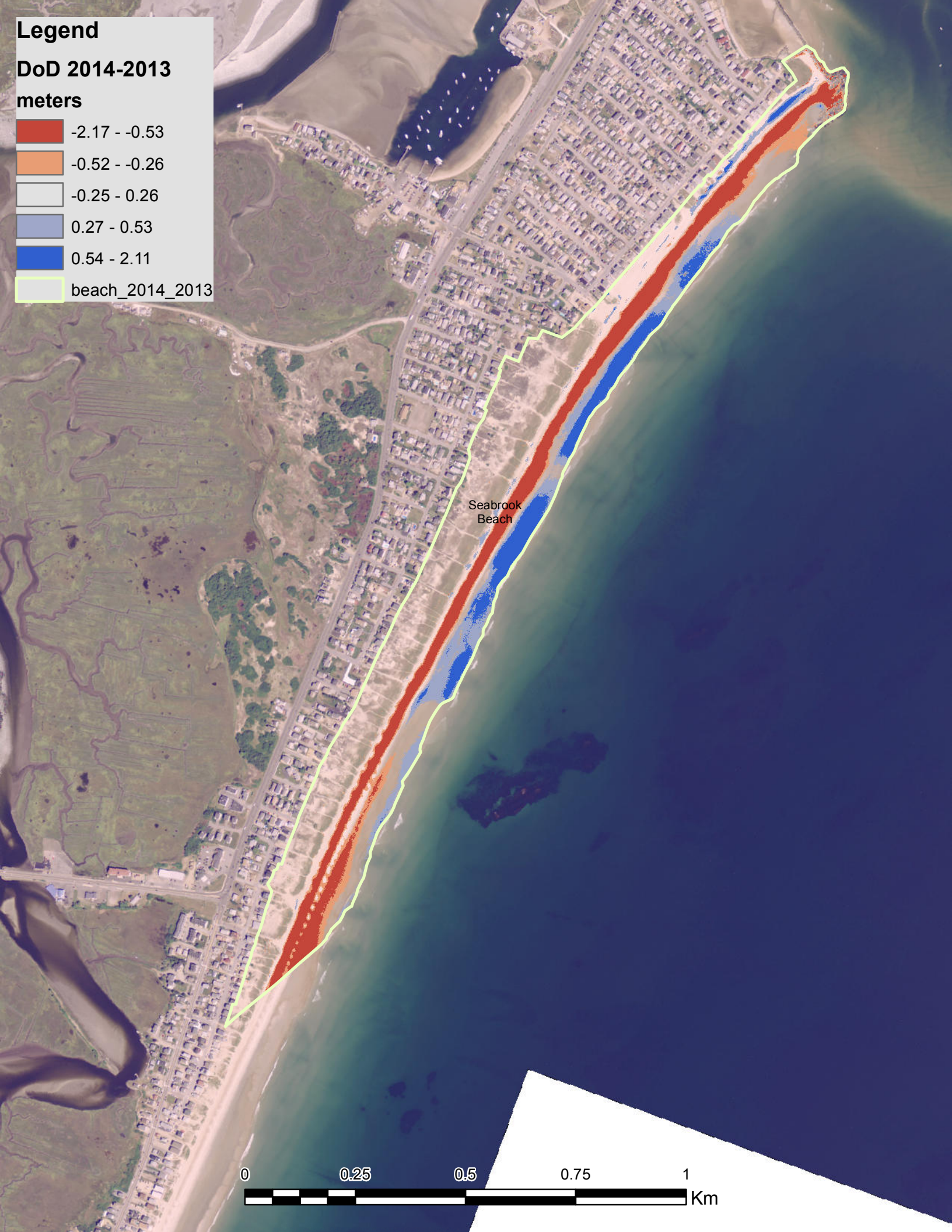
- 3.98 - -0.48
- 0.47 - -0.24
- 0.23 - 0.24
- 0.25 - 0.48
- 0.49 - 3.49
- beach_2014_2013_2000



Legend

DoD 2014-2013
meters







- 2.17 - -0.53
- 0.52 - -0.26
- 0.25 - 0.26
- 0.27 - 0.53
- 0.54 - 2.11
- beach_2014_2013

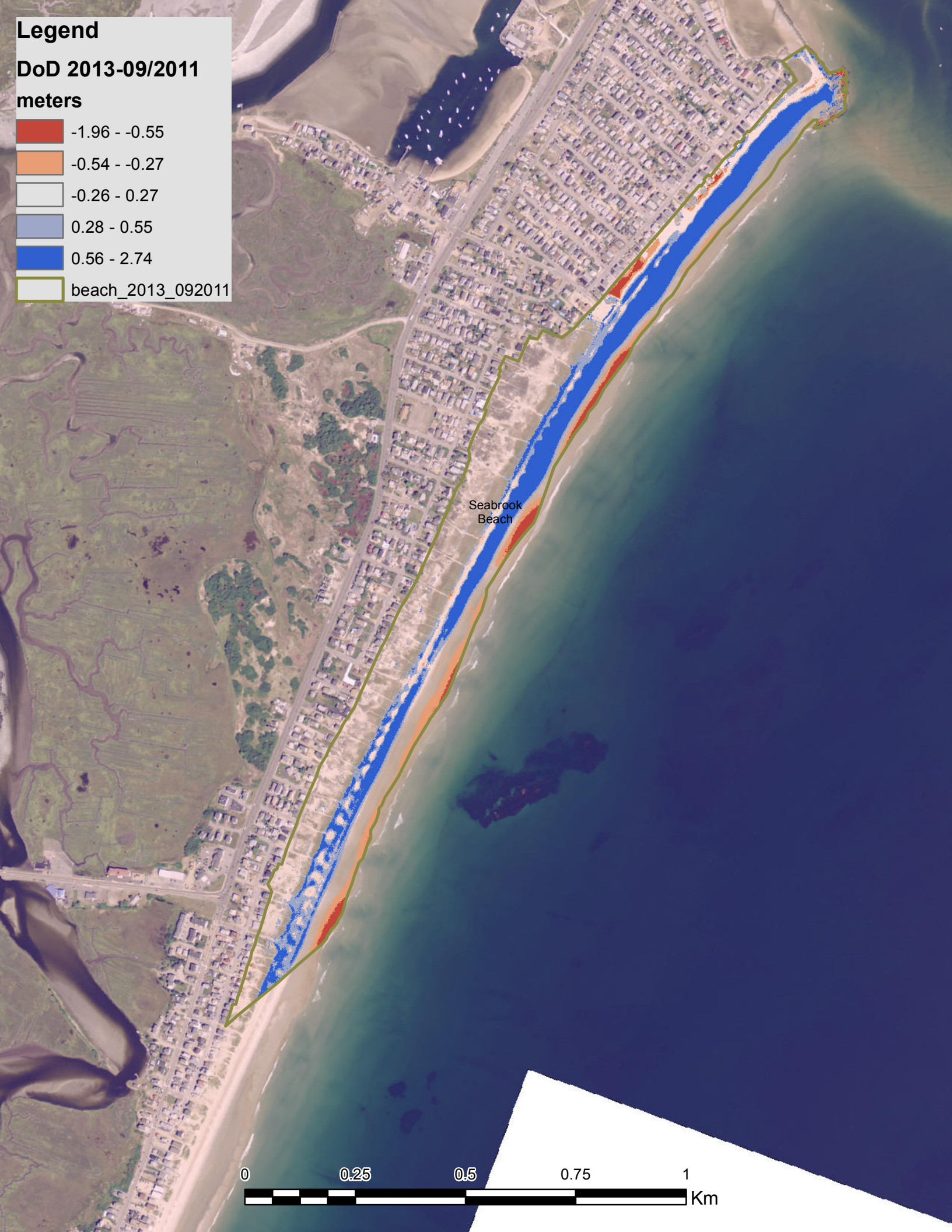


Legend

DoD 2013-09/2011

meters

-  -1.96 - -0.55
-  -0.54 - -0.27
-  -0.26 - 0.27
-  0.28 - 0.55
-  0.56 - 2.74
-  beach_2013_092011

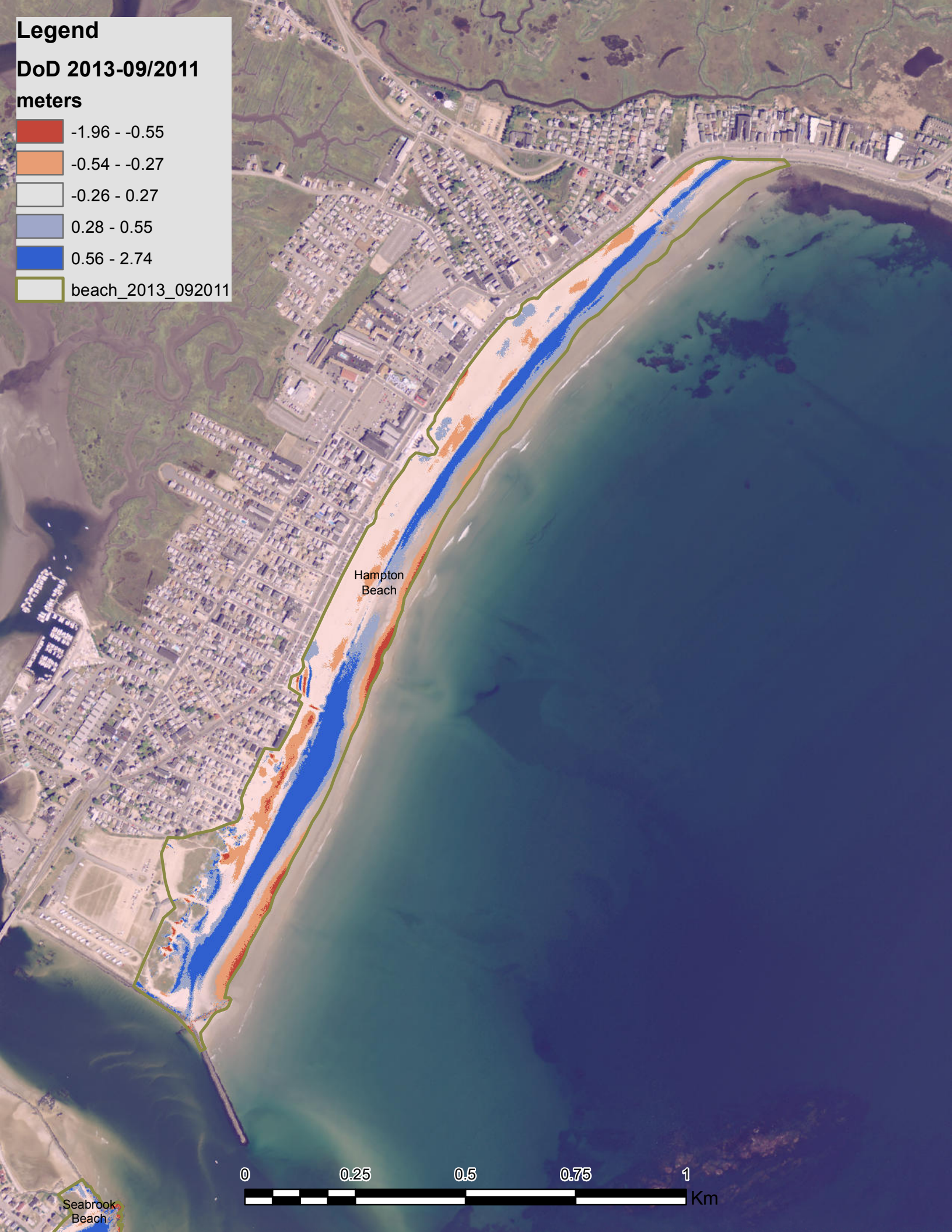


Legend


DoD 2013-09/2011

meters

- 1.96 - -0.55
- 0.54 - -0.27
- 0.26 - 0.27
- 0.28 - 0.55
- 0.56 - 2.74
- beach_2013_092011



Hampton Beach

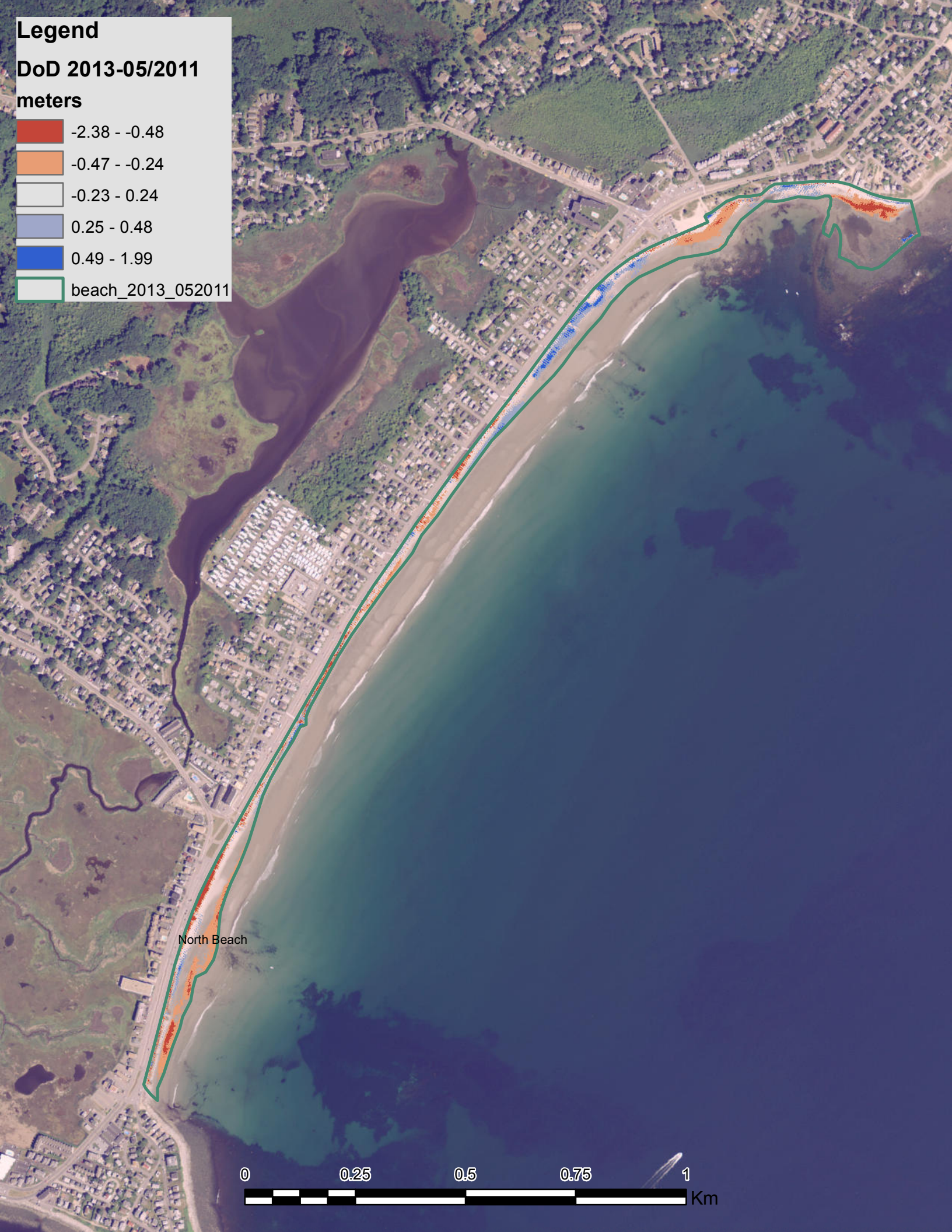


Seabrook Beach


Legend

DoD 2013-05/2011
meters







- 2.38 - -0.48
- 0.47 - -0.24
- 0.23 - 0.24
- 0.25 - 0.48
- 0.49 - 1.99
- beach_2013_052011


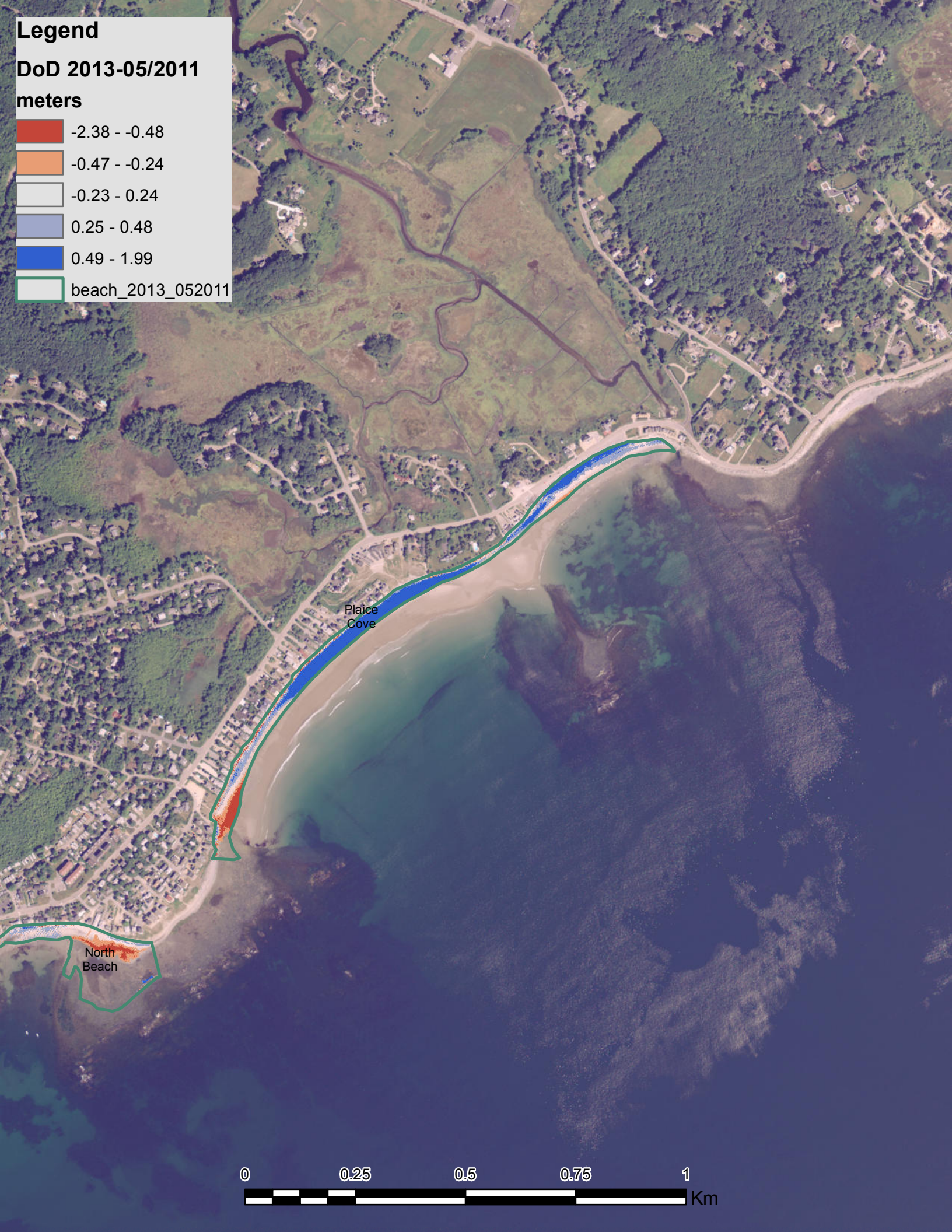


North Beach



Legend
DoD 2013-05/2011
meters

	-2.38 - -0.48
	-0.47 - -0.24
	-0.23 - 0.24
	0.25 - 0.48
	0.49 - 1.99
	beach_2013_052011





Legend

DoD 2013-05/2011

meters

- 2.38 - -0.48
- 0.47 - -0.24
- 0.23 - 0.24
- 0.25 - 0.48
- 0.49 - 1.99
- beach_2013_052011



Legend

DoD 2013-05/2011

meters

- 2.38 - -0.48
- 0.47 - -0.24
- 0.23 - 0.24
- 0.25 - 0.48
- 0.49 - 1.99
- beach_2013_052011

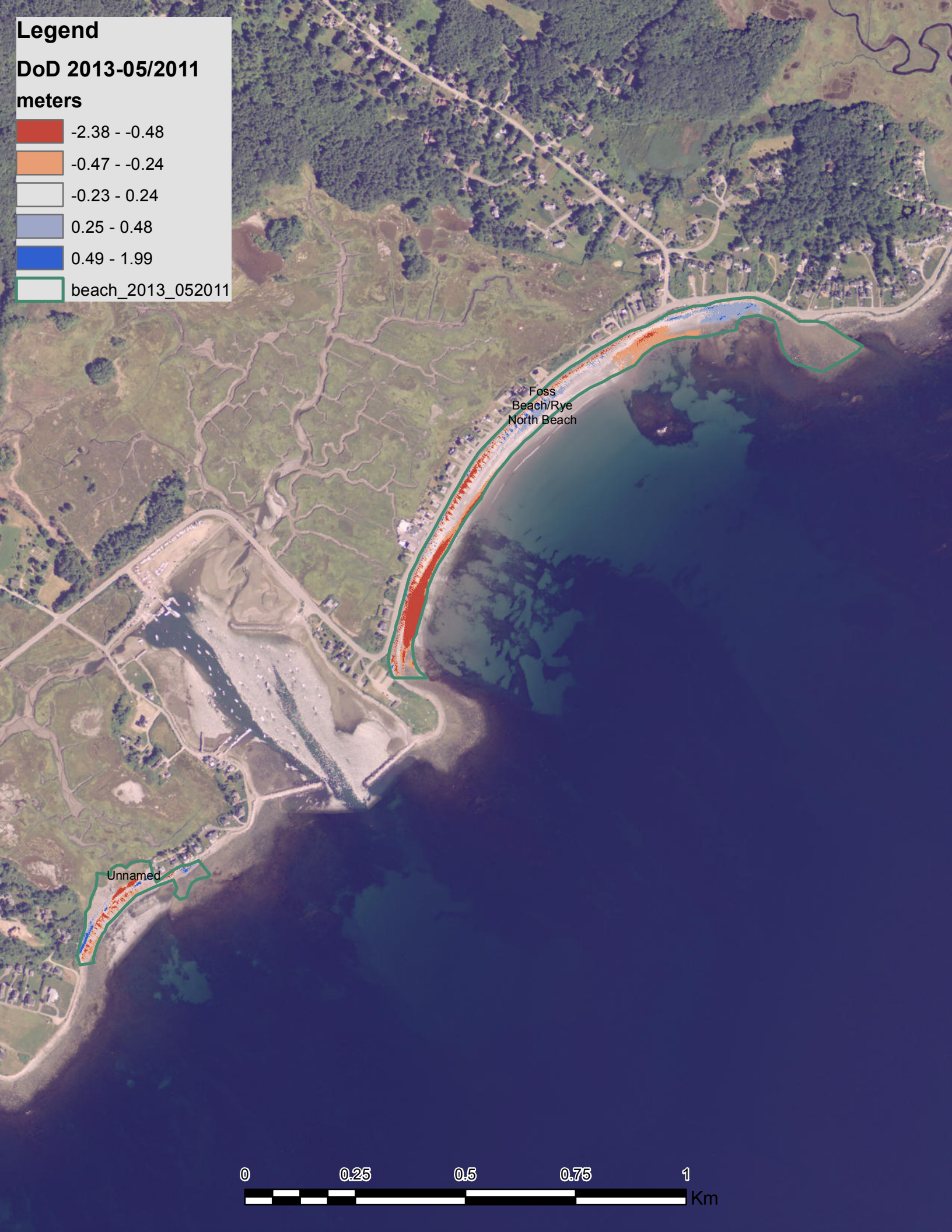


Legend

DoD 2013-05/2011


meters

- 2.38 - -0.48
- 0.47 - -0.24
- 0.23 - 0.24
- 0.25 - 0.48
- 0.49 - 1.99
- beach_2013_052011



Foss
Beach/Rye
North Beach

Unnamed



Legend

DoD 2013-05/2011

meters







- 2.38 - -0.48
- 0.47 - -0.24
- 0.23 - 0.24
- 0.25 - 0.48
- 0.49 - 1.99
- beach_2013_052011

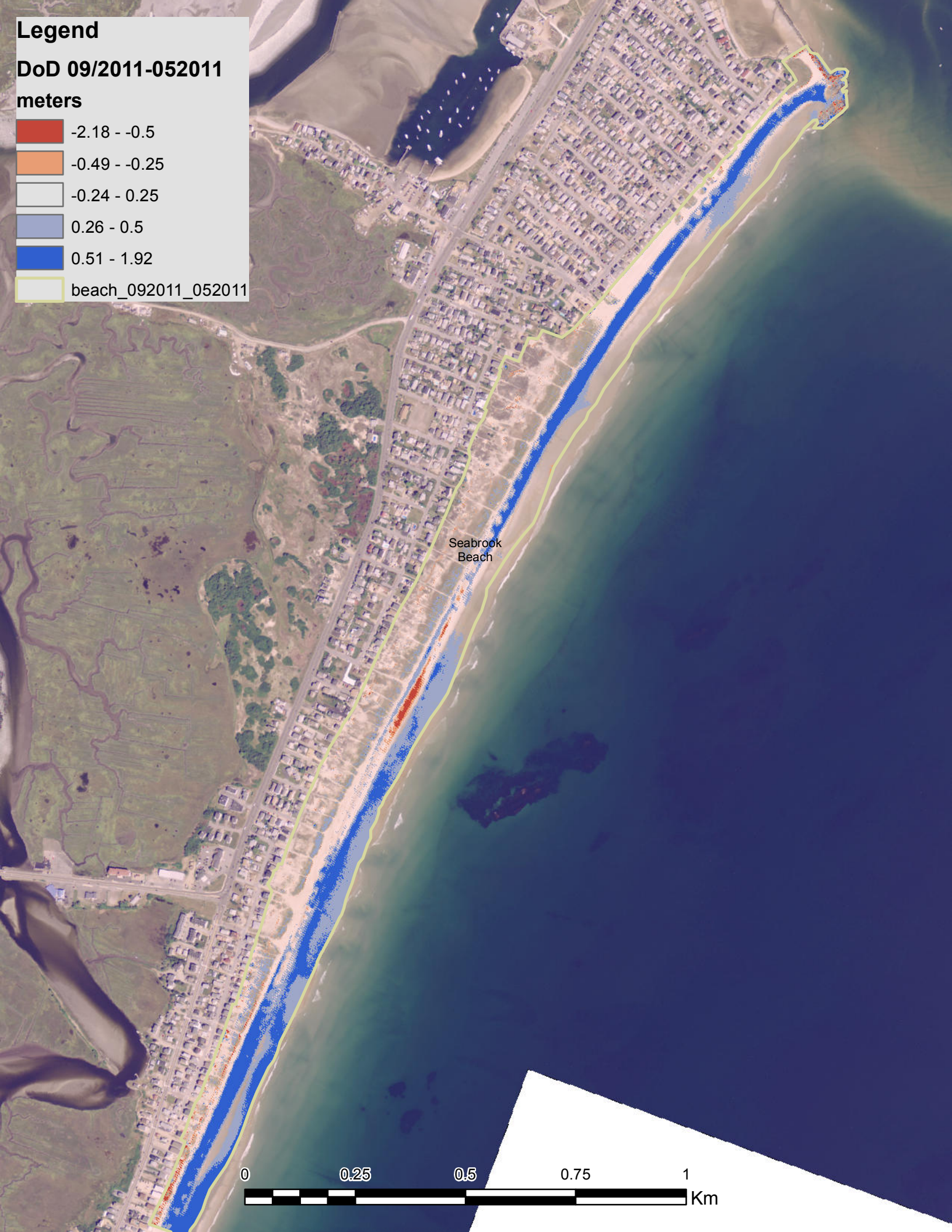


Legend

DoD 09/2011-052011

meters







-  -2.18 - -0.5
-  -0.49 - -0.25
-  -0.24 - 0.25
-  0.26 - 0.5
-  0.51 - 1.92
-  beach_092011_052011



Legend

DoD 09/2011-052011


meters

-  -2.18 - -0.5
-  -0.49 - -0.25
-  -0.24 - 0.25
-  0.26 - 0.5
-  0.51 - 1.92
-  beach_092011_052011



Hampton Beach

Seabrook Beach

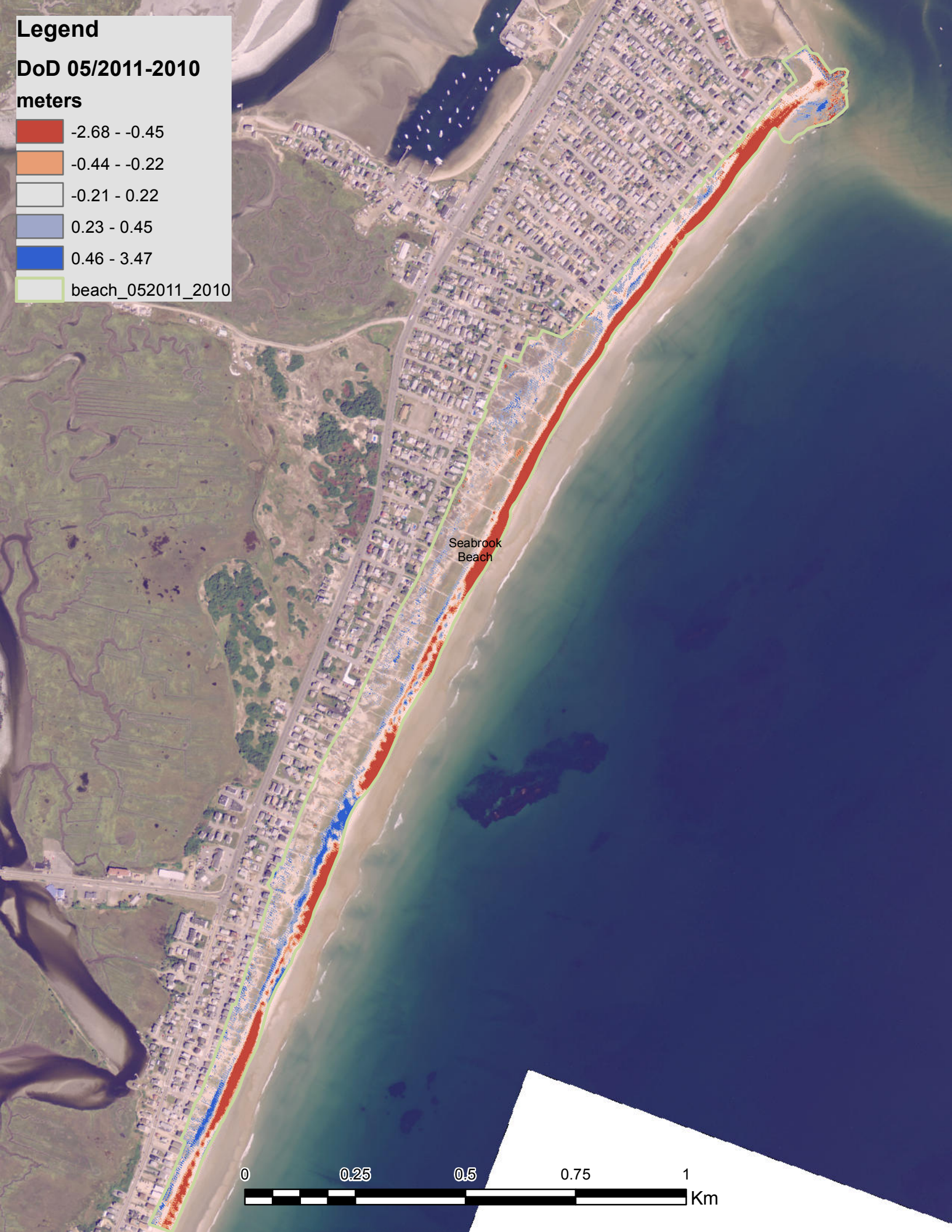


Legend

DoD 05/2011-2010

meters







- 2.68 - -0.45
- 0.44 - -0.22
- 0.21 - 0.22
- 0.23 - 0.45
- 0.46 - 3.47
- beach_052011_2010

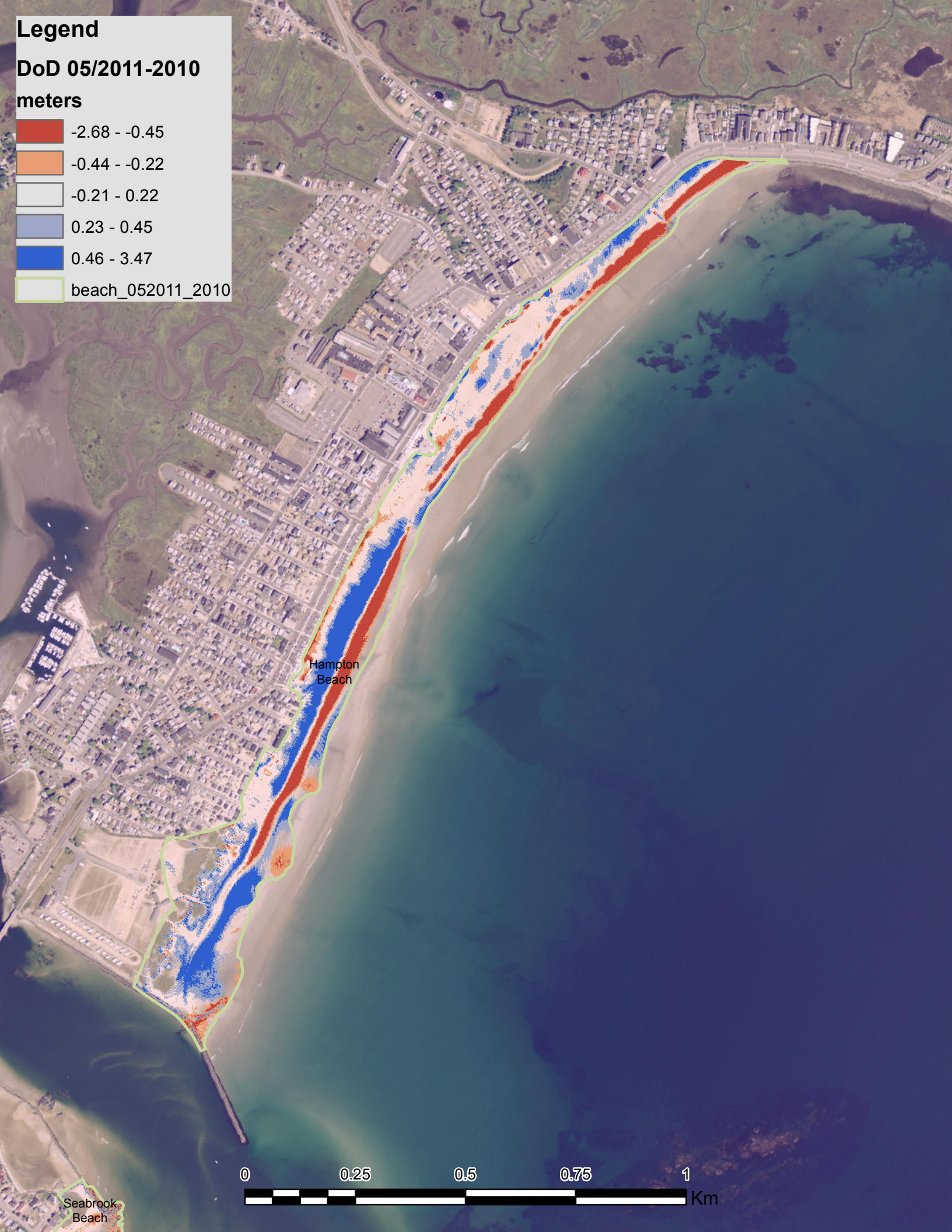


Legend

DoD 05/2011-2010

meters

-  -2.68 - -0.45
-  -0.44 - -0.22
-  -0.21 - 0.22
-  0.23 - 0.45
-  0.46 - 3.47
-  beach_052011_2010




Legend


DoD 05/2011-2010

meters

- 2.68 - -0.45
- 0.44 - -0.22
- 0.21 - 0.22
- 0.23 - 0.45
- 0.46 - 3.47
- beach_052011_2010



North Beach

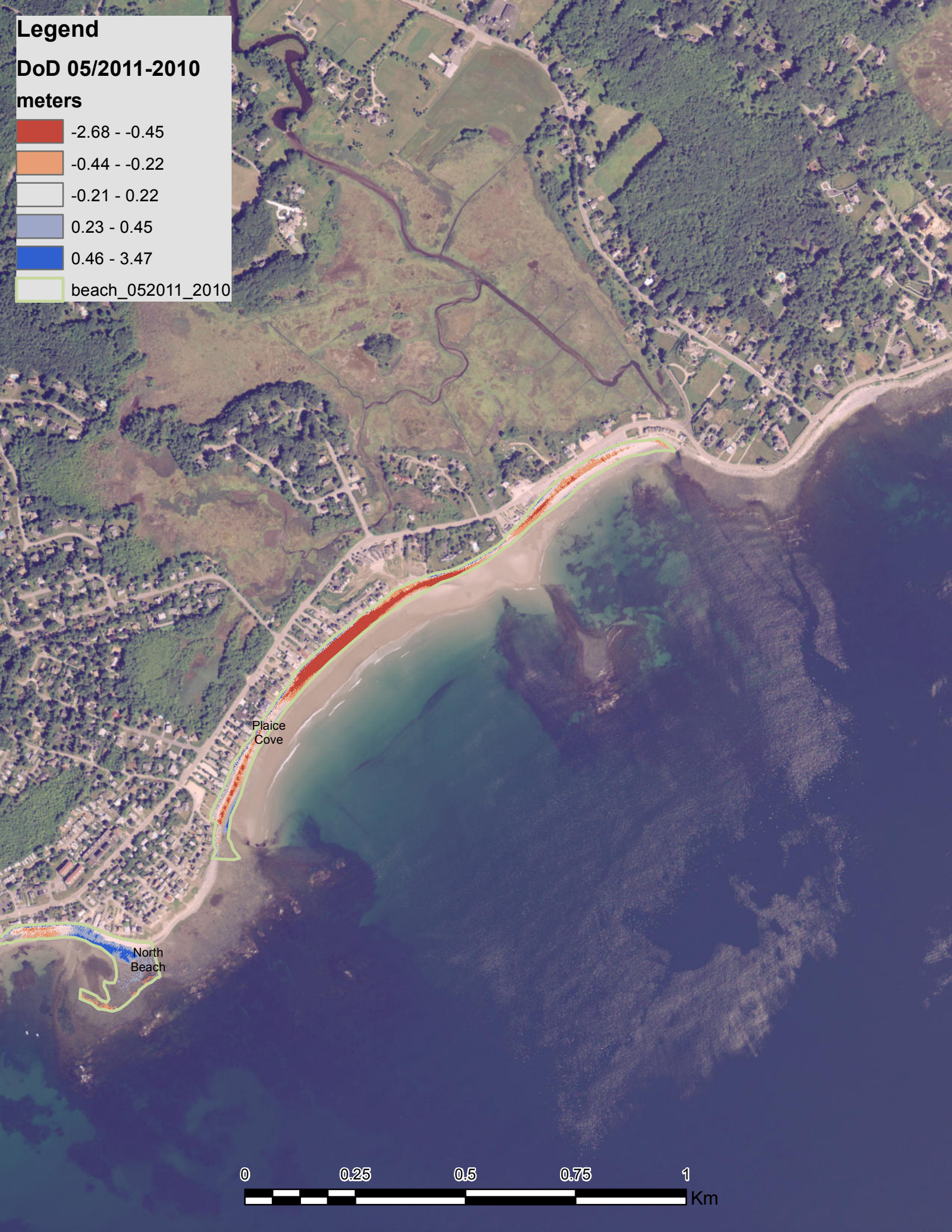


Legend

DoD 05/2011-2010

meters







- 2.68 - -0.45
- 0.44 - -0.22
- 0.21 - 0.22
- 0.23 - 0.45
- 0.46 - 3.47
- beach_052011_2010





Legend

DoD 05/2011-2010

meters






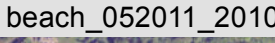
	-2.68 - -0.45
	-0.44 - -0.22
	-0.21 - 0.22
	0.23 - 0.45
	0.46 - 3.47
	beach_052011_2010



Legend

DoD 05/2011-2010

meters

-  -2.68 - -0.45
-  -0.44 - -0.22
-  -0.21 - 0.22
-  0.23 - 0.45
-  0.46 - 3.47
-  beach_052011_2010



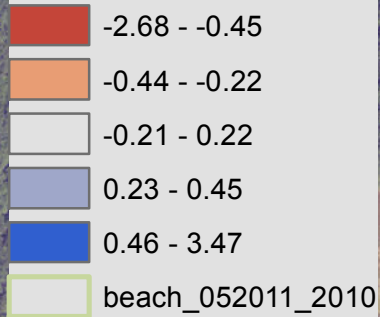
Rye Beach



Legend


DoD 05/2011-2010

meters



Foss
Beach/Rye
North Beach

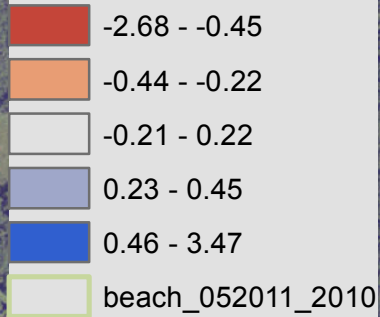
Unnamed




Legend

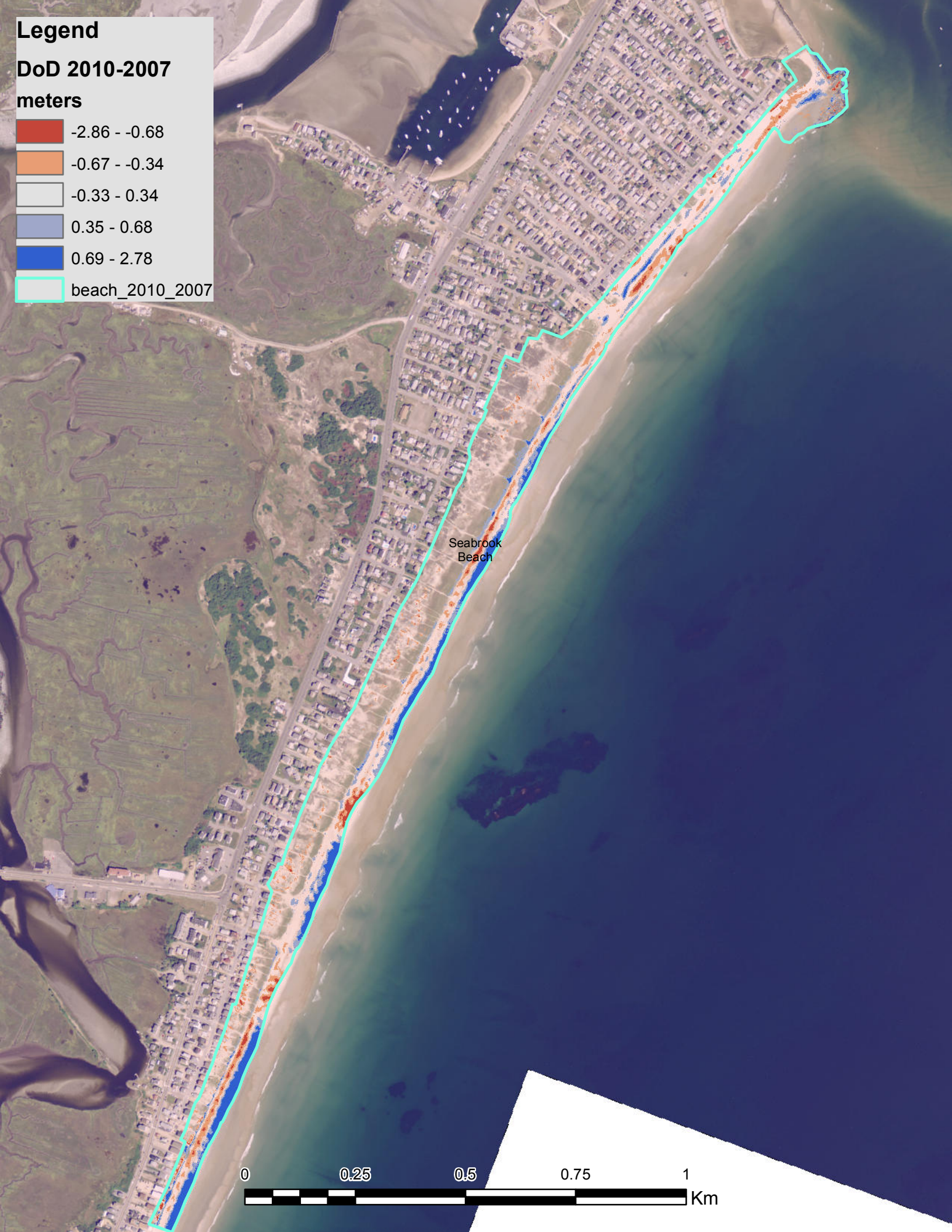
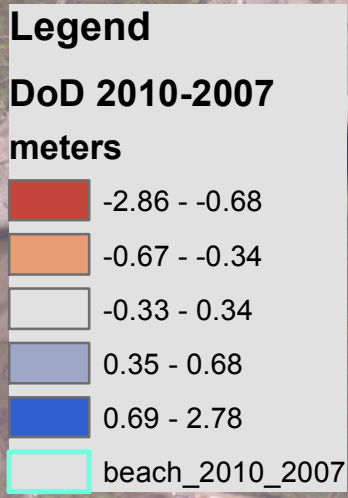
DoD 05/2011-2010

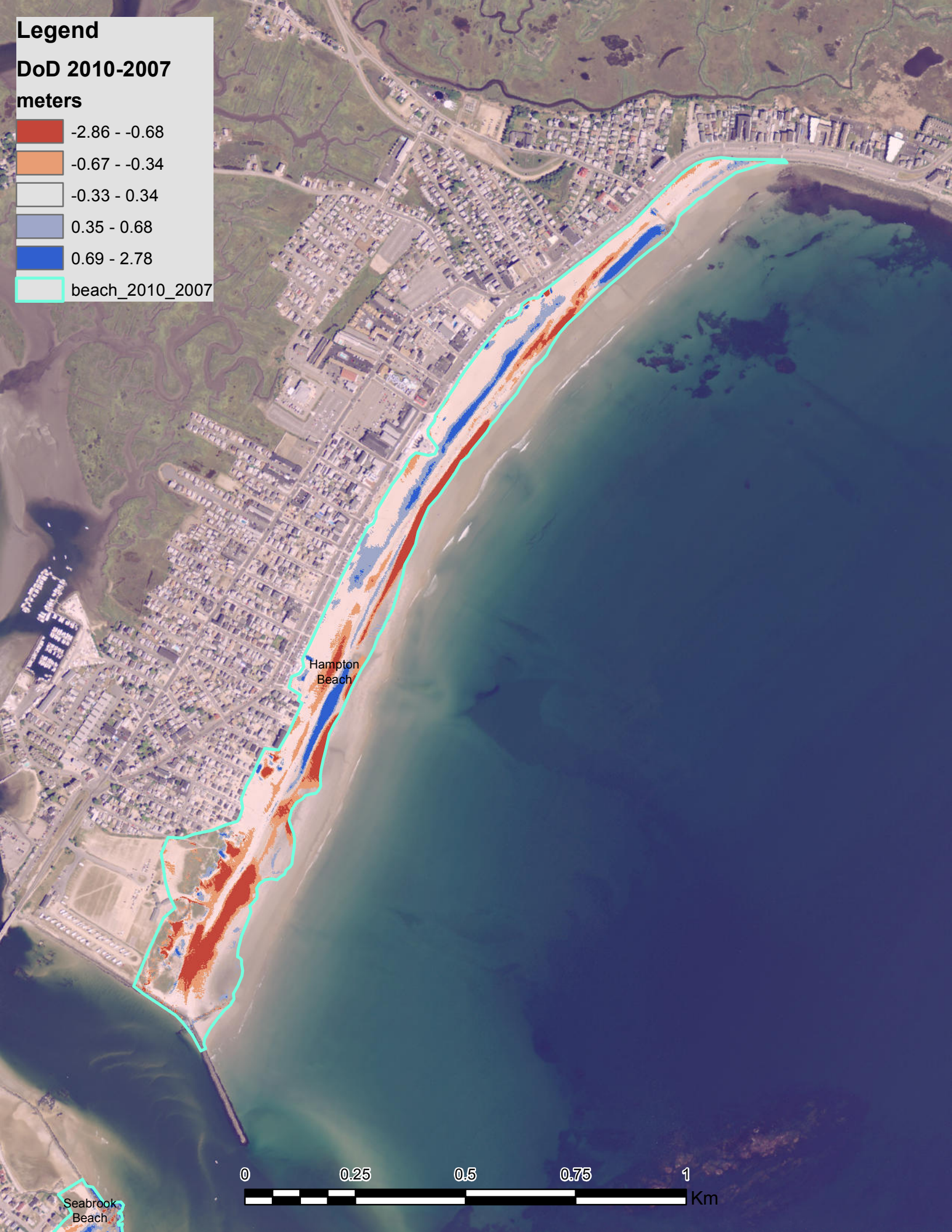
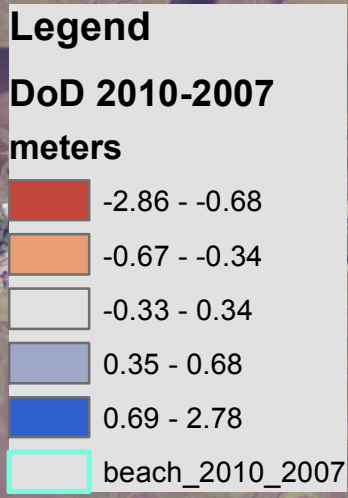
meters



Wallis Sands









Legend

DoD 2010-2007
meters

- 2.86 - -0.68
- 0.67 - -0.34
- 0.33 - 0.34
- 0.35 - 0.68
- 0.69 - 2.78
- beach_2010_2007









North
Beach



Legend

DoD 2010-2007
meters

	-2.86 - -0.68
	-0.67 - -0.34
	-0.33 - 0.34
	0.35 - 0.68
	0.69 - 2.78
	beach_2010_2007









Plaice
Cove



North
Beach



Legend







DoD 2010-2007
meters

	-2.86 - -0.68
	-0.67 - -0.34
	-0.33 - 0.34
	0.35 - 0.68
	0.69 - 2.78
	beach_2010_2007



Legend

DoD 2010-2007
meters

	-2.86 - -0.68
	-0.67 - -0.34
	-0.33 - 0.34
	0.35 - 0.68
	0.69 - 2.78
	beach_2010_2007



Rye Beach



Legend

DoD 2010-2007
meters

- 2.86 - -0.68
- 0.67 - -0.34
- 0.33 - 0.34
- 0.35 - 0.68
- 0.69 - 2.78
- beach_2010_2007



Foss
Beach/Rye
North Beach

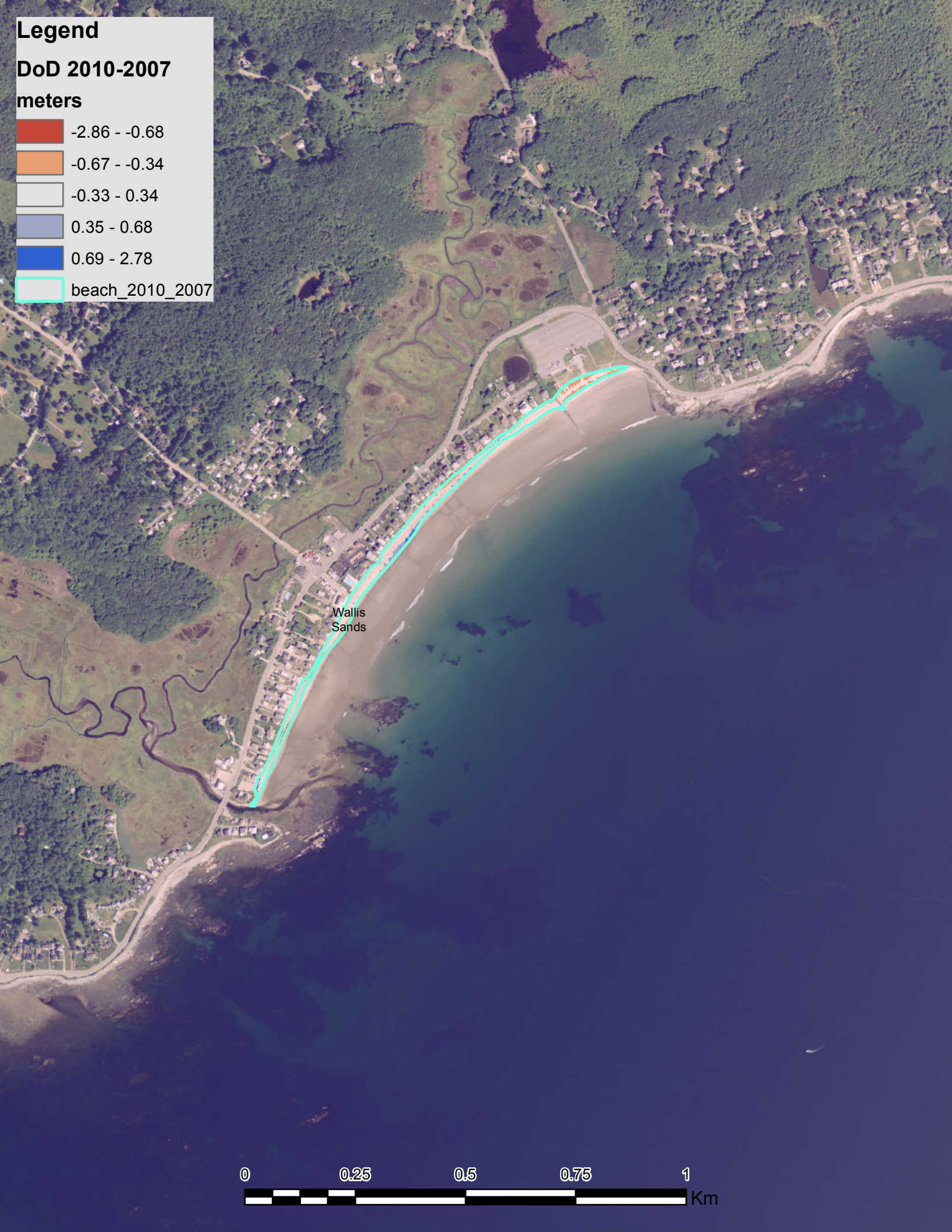
Unnamed



Legend

DoD 2010-2007
meters

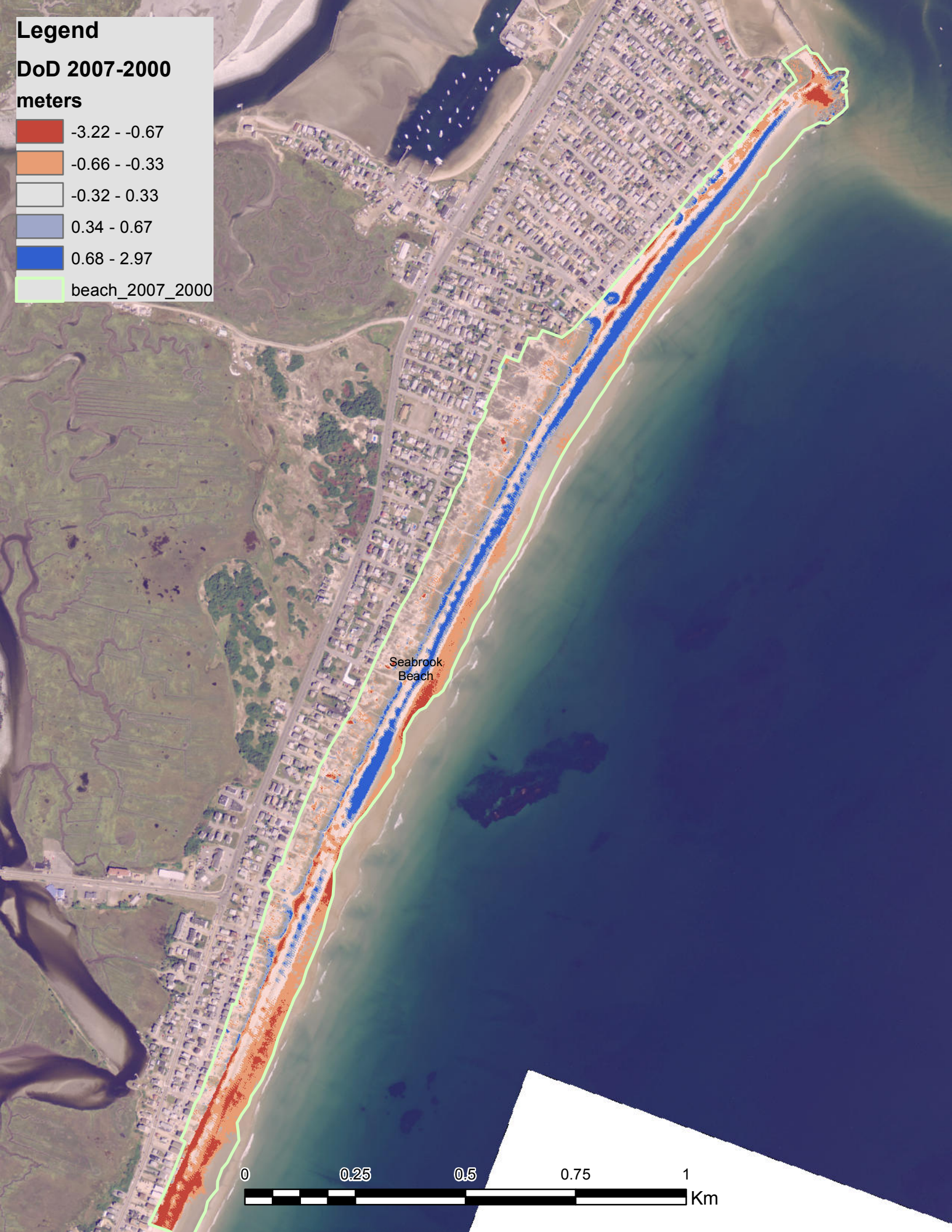
- 2.86 - -0.68
- 0.67 - -0.34
- 0.33 - 0.34
- 0.35 - 0.68
- 0.69 - 2.78
- beach_2010_2007



Legend

DoD 2007-2000
meters

- 3.22 - -0.67
- 0.66 - -0.33
- 0.32 - 0.33
- 0.34 - 0.67
- 0.68 - 2.97
- beach_2007_2000



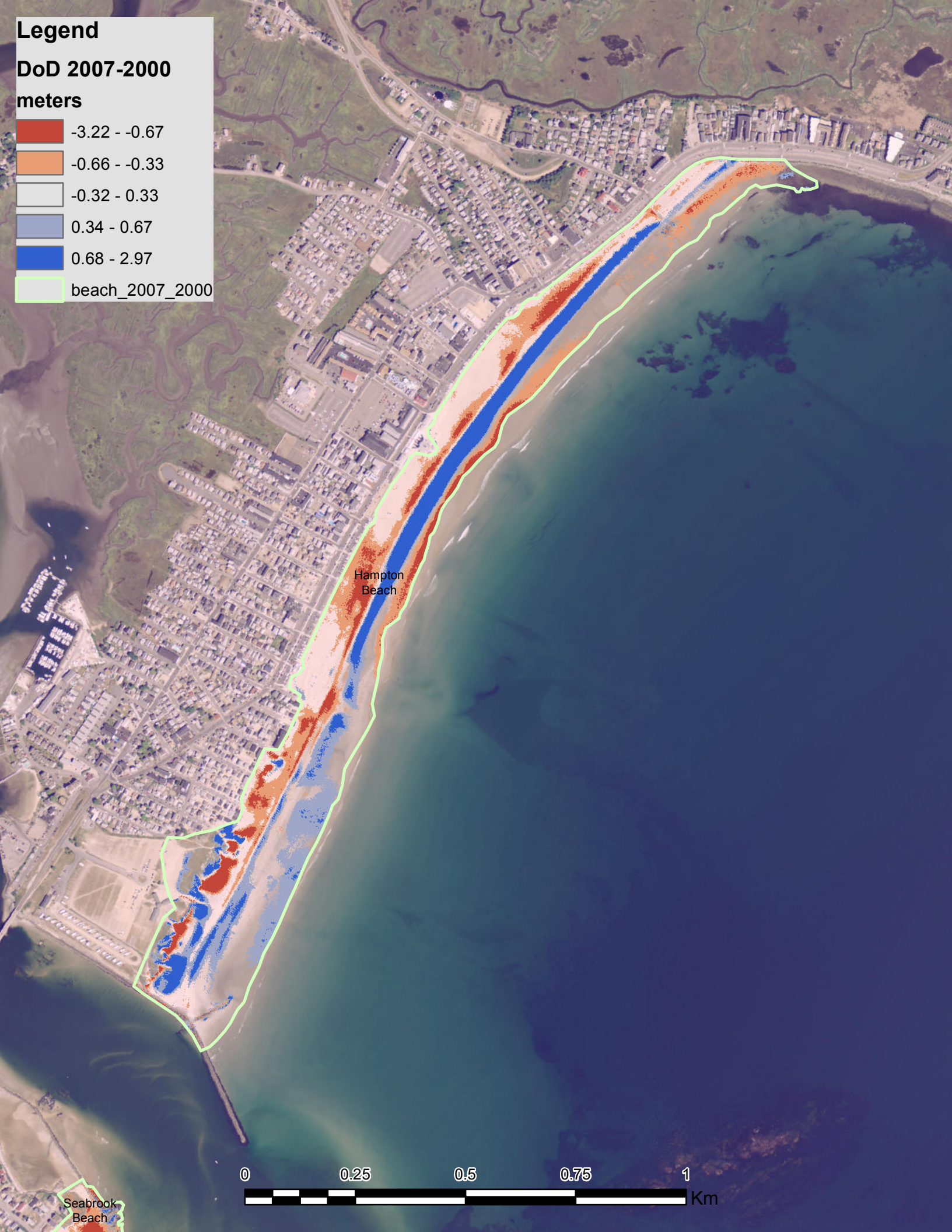
Seabrook
Beach



Legend


DoD 2007-2000
meters

- 3.22 - -0.67
- 0.66 - -0.33
- 0.32 - 0.33
- 0.34 - 0.67
- 0.68 - 2.97
- beach_2007_2000



Hampton Beach


Seabrook Beach



Legend

DoD 2007-2000
meters

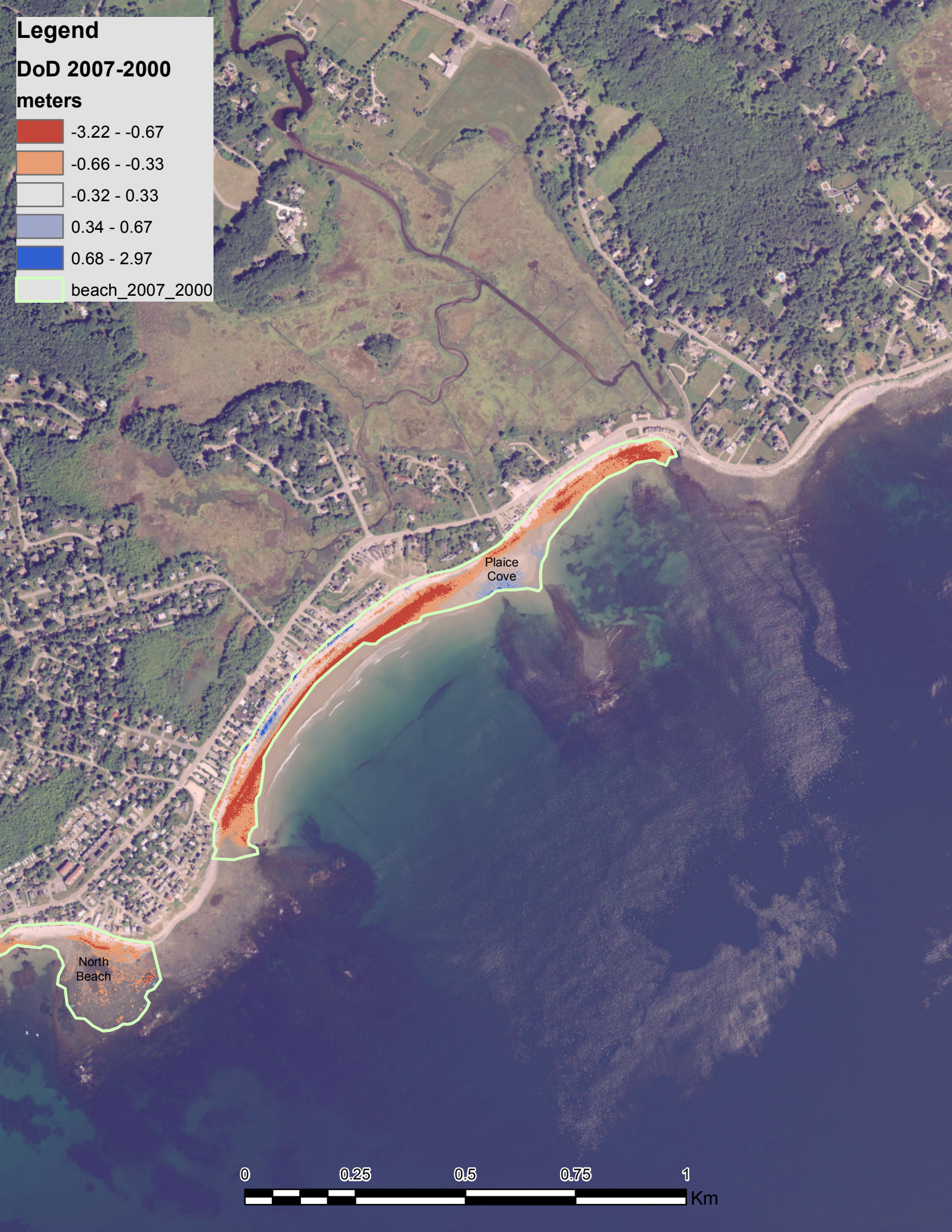
- 3.22 - -0.67
- 0.66 - -0.33
- 0.32 - 0.33
- 0.34 - 0.67
- 0.68 - 2.97
- beach_2007_2000



Legend

DoD 2007-2000
meters


- 3.22 - -0.67
- 0.66 - -0.33
- 0.32 - 0.33
- 0.34 - 0.67
- 0.68 - 2.97
- beach_2007_2000



Legend

DoD 2007-2000
meters

- 3.22 - -0.67
- 0.66 - -0.33
- 0.32 - 0.33
- 0.34 - 0.67
- 0.68 - 2.97
- beach_2007_2000



Legend

DoD 2007-2000
meters

- 3.22 - -0.67
- 0.66 - -0.33
- 0.32 - 0.33
- 0.34 - 0.67
- 0.68 - 2.97
- beach_2007_2000



Legend

DoD 2007-2000
meters

- 3.22 - -0.67
- 0.66 - -0.33
- 0.32 - 0.33
- 0.34 - 0.67
- 0.68 - 2.97
- beach_2007_2000



Legend

DoD 2007-2000
meters

- 3.22 - -0.67
- 0.66 - -0.33
- 0.32 - 0.33
- 0.34 - 0.67
- 0.68 - 2.97
- beach_2007_2000



Wallis Sands

Foss Beach/Rye North Beach

